



**City of Clayton**

**Community Facilities District No. 2006-1  
Downtown Park Operation and Maintenance Tax**

**Annual Report**

**July 2015**

**Main Office**

32605 Temecula Parkway, Suite 100  
Temecula, CA 92592  
Toll free: 800.676.7516 Fax: 951.296.1998

**Regional Office**

870 Market Street, Suite 1223  
San Francisco, CA 94102  
Toll free: 800.434.8349 Fax: 415.391.8439

**CITY OF CLAYTON**  
**6000 Heritage Trail**  
**Clayton, California 94517**  
**Phone – (925) 673-7300**  
**Fax – (925) 672-4917**

---

**City Council**

David Shuey, Mayor  
Howard Geller, Vice Mayor  
Julie K. Pierce, Councilmember  
Jim Diaz, Councilmember  
Keith Haydon, Councilmember

**City Staff**

Gary Napper, City Manager  
Laura Hoffmeister, Assistant to the City Manager  
Kevin Mizuno, Finance Manager

**Special Tax Administrator**

NBS  
Tim Seufert, Client Services Director  
Greg Davidson, Director  
Kristin Harvey, Senior Consultant

# EXECUTIVE SUMMARY/SPECIAL ISSUES

## General Information Summary

---

<b>Maturity</b>	<b>2015/16 Levy (1)</b>	<b>Parcel Count</b>	<b>Delinquency Rate (2)</b>
Fiscal Year 2016/17	\$123,008.16	4,299	1.08%

- (1) Includes a rounding adjustment for County tax submittal purposes.
- (2) Delinquency Rate for Fiscal Year 2014/15.

Community Facilities District No. 2006-1, Downtown Park Operation and Maintenance Tax (the "District") was created to finance the costs of operation, maintenance, repair and replacement of an approximate 1-acre public park (APN 119-015-005 and 006) adjacent to the western edge of (old) March Creek Road between Main and Center Streets located in Town Center Clayton.

For Fiscal Year 2015/16, all taxable parcels within this District will be levied at 100% of their respective Maximum Special Tax. The Maximum Special Tax rates for Fiscal Year 2015/16, which have been escalated by 2.4362%, are as follows:

- Residential Parcels: \$19.55 per parcel
- Downtown Core Parcels: \$263.83 per ¼ acre or fraction thereof
- Other Commercial Parcels: \$115.67 per ¼ acre or fraction thereof
- Recreational Open Space Parcels: \$57.82 per ¼ acre or fraction thereof
- Multi-Family Residential Care Facilities Parcels: \$60.77 per ¼ acre or fraction thereof

The delinquency rate for the District was 1.08% for Fiscal Year 2014/15. With the City's authorization, NBS sent reminder and demand letters to delinquent property owners to encourage the immediate payment of delinquent property tax bills.

# TABLE OF CONTENTS

---

## EXECUTIVE SUMMARY/SPECIAL ISSUES

<b>1. 2015/16 LEVY</b>	<b>1-1</b>
1.1. Special Tax Spread .....	1-1
<b>2. DELINQUENCY MANAGEMENT</b>	<b>2-1</b>
2.1. Delinquency Summary .....	2-1
2.2. Delinquency Summary Report.....	2-2
<b>3. RATE AND METHOD OF APPORTIONMENT</b>	<b>3-1</b>
3.1. Method of Apportionment .....	3-1
3.2. Definitions.....	3-1
3.3. Special Tax Formula.....	3-1
3.4. Special Tax Escalator Factor.....	3-2
3.5. Duration of Special Tax Levy.....	3-2
<b>4. BACKGROUND INFORMATION</b>	<b>4-1</b>
4.1. Project Description .....	4-1
4.2. Resolutions.....	4-1
4.3. Boundary Map .....	4-2
<b>5. DELINQUENCY DETAIL</b>	<b>5-1</b>
<b>6. 2015/16 SPECIAL TAX ROLL</b>	<b>6-1</b>

---

# 1. 2015/16 LEVY

## 1.1. Special Tax Spread

All taxable parcels within the District were levied at 100% of their respective Maximum Special Tax rate for Fiscal Year 2015/16. The details of the Special Tax, spread amongst the 4,299 parcels within the District, are as follows:

Parcel Classification	Parcel Count	Maximum Rate	Total Maximum Special Tax	Total Amount Levied (3)
Residential (1)	4,043	\$19.55	\$79,040.67	\$79,000.26
Downtown Core (2)	31	263.83	20,315.19	20,314.96
Other Commercial (2)	21	115.67	14,458.79	14,458.68
Recreational Open Space (2)	6	57.82	7,228.69	7,228.66
Multi-Family Residential Care Facilities (2)	2	60.77	2,005.61	2,005.60
Exempt	196	0.00	0.00	0.00
<b>Total</b>	<b>4,299</b>		<b>\$123,048.95</b>	<b>\$123,008.16</b>

- (1) Per the Rate and Method of Apportionment, the maximum special tax for residential parcels is calculated on a per parcel basis.
- (2) Per the Rate and Method of Apportionment, the maximum special tax for Downtown Core, other commercial, recreational open space and multi-family residential care facilities is calculated per ¼ acre or fraction thereof.
- (3) Includes a rounding adjustment for County tax submittal purposes.

The table below shows the Fiscal Year 2014/15 Maximum Special Tax within each of the six classifications of the District:

Parcel Classification	Parcel Count	Maximum Rate	Total Maximum Special Tax
Residential (1)	4,043	\$19.09	\$77,180.87
Downtown Core (2)	31	257.56	19,832.12
Other Commercial (2)	21	112.91	14,114.79
Recreational Open Space (2)	6	56.45	7,056.75
Multi-Family Residential Care Facilities (2)	2	59.33	1,957.91
Exempt	196	0.00	0.00
<b>Total</b>	<b>4,299</b>		<b>\$120,142.44</b>

- (1) Per the Rate and Method of Apportionment, the maximum special tax for residential parcels is calculated on a per parcel basis.
- (2) Per the Rate and Method of Apportionment, the maximum special tax for Downtown Core, other commercial, recreational open space and multi-family residential care facilities is calculated per ¼ acre or fraction thereof.

Please refer to section 3 of this report for details of the Special Tax Formula.

## 2. DELINQUENCY MANAGEMENT

### 2.1. Delinquency Summary

---

The following table shows the Fiscal Year 2014/15 delinquency rate for the District:

<b>2014/15 Levy</b>	<b>2014/15 Delinquencies</b>	<b>2014/15 Delinquency Rate</b>	<b>Delinquency Management Steps Taken</b>
\$120,101.76	\$1,297.40	1.08%	Reminder and Demand Letters Sent

NBS monitors the delinquency rate and reviews the delinquency situation after each payment date. With the City's authorization, NBS sent reminder and demand letters to delinquent property owners to encourage the immediate payment of delinquent property tax bills.

Please refer to section 5 of this report for a delinquency detail report for the District.

## **2.2. Delinquency Summary Report**

---

The following pages summarize delinquencies for the 2014/15 and prior fiscal years.

# City of Clayton

## Delinquency Summary Report

As of: 06/25/2015

District	Due Date	Billed Amount	Paid Amount	Delinquent Amount	Delinquent Amount %	Billed Installments	Paid Installments	Delinquent Installments	Delinquent Installments %
<b>CFD 2006-1</b>									
<b>08/01/2007 Billing:</b>									
	12/10/2007	\$50,888.87	\$50,888.87	\$0.00	0.00%	4,074	4,074	0	0.00%
	04/10/2008	\$50,888.87	\$50,888.87	\$0.00	0.00%	4,074	4,074	0	0.00%
	<b>Subtotal:</b>	<b>\$101,777.74</b>	<b>\$101,777.74</b>	<b>\$0.00</b>	<b>0.00%</b>	<b>8,148</b>	<b>8,148</b>	<b>0</b>	<b>0.00%</b>
<b>08/01/2008 Billing:</b>									
	12/10/2008	\$52,481.16	\$52,481.16	\$0.00	0.00%	4,081	4,081	0	0.00%
	04/10/2009	\$52,481.16	\$52,472.73	\$8.43	0.02%	4,081	4,080	1	0.02%
	<b>Subtotal:</b>	<b>\$104,962.32</b>	<b>\$104,953.89</b>	<b>\$8.43</b>	<b>0.01%</b>	<b>8,162</b>	<b>8,161</b>	<b>1</b>	<b>0.01%</b>
<b>08/01/2009 Billing:</b>									
	12/10/2009	\$53,567.86	\$53,559.37	\$8.49	0.02%	4,105	4,104	1	0.02%
	04/10/2010	\$53,567.86	\$53,559.37	\$8.49	0.02%	4,105	4,104	1	0.02%
	<b>Subtotal:</b>	<b>\$107,135.72</b>	<b>\$107,118.74</b>	<b>\$16.98</b>	<b>0.02%</b>	<b>8,210</b>	<b>8,208</b>	<b>2</b>	<b>0.02%</b>
<b>08/01/2010 Billing:</b>									
	12/10/2010	\$54,504.71	\$54,504.71	\$0.00	0.00%	4,105	4,105	0	0.00%
	04/10/2011	\$54,504.71	\$54,496.07	\$8.64	0.02%	4,105	4,104	1	0.02%
	<b>Subtotal:</b>	<b>\$109,009.42</b>	<b>\$109,000.78</b>	<b>\$8.64</b>	<b>0.01%</b>	<b>8,210</b>	<b>8,209</b>	<b>1</b>	<b>0.01%</b>
<b>08/01/2011 Billing:</b>									
	12/10/2011	\$55,898.46	\$55,880.70	\$17.76	0.03%	4,103	4,101	2	0.05%
	04/10/2012	\$55,898.46	\$55,871.82	\$26.64	0.05%	4,103	4,100	3	0.07%
	<b>Subtotal:</b>	<b>\$111,796.92</b>	<b>\$111,752.52</b>	<b>\$44.40</b>	<b>0.04%</b>	<b>8,206</b>	<b>8,201</b>	<b>5</b>	<b>0.06%</b>
<b>08/01/2012 Billing:</b>									
	12/10/2012	\$57,082.13	\$57,018.64	\$63.49	0.11%	4,103	4,096	7	0.17%
	04/10/2013	\$57,082.13	\$57,000.50	\$81.63	0.14%	4,103	4,094	9	0.22%
	<b>Subtotal:</b>	<b>\$114,164.26</b>	<b>\$114,019.14</b>	<b>\$145.12</b>	<b>0.13%</b>	<b>8,206</b>	<b>8,190</b>	<b>16</b>	<b>0.19%</b>
<b>08/01/2013 Billing:</b>									
	12/10/2013	\$58,417.11	\$58,333.59	\$83.52	0.14%	4,103	4,094	9	0.22%
	04/10/2014	\$58,417.11	\$58,324.31	\$92.80	0.16%	4,103	4,093	10	0.24%
	<b>Subtotal:</b>	<b>\$116,834.22</b>	<b>\$116,657.90</b>	<b>\$176.32</b>	<b>0.15%</b>	<b>8,206</b>	<b>8,187</b>	<b>19</b>	<b>0.23%</b>



**City of Clayton**  
**Delinquency Summary Report**  
As of: 06/25/2015

District	Due Date	Billed Amount	Paid Amount	Delinquent Amount	Delinquent Amount %	Billed Installments	Paid Installments	Delinquent Installments	Delinquent Installments %
<b>CFD 2006-1</b>									
08/01/2014 Billing:									
	12/10/2014	\$60,050.88	\$59,850.54	\$200.34	0.33%	4,103	4,082	21	0.51%
	04/10/2015	\$60,050.88	\$58,953.82	\$1,097.06	1.83%	4,103	4,040	63	1.54%
	<b>Subtotal:</b>	<b>\$120,101.76</b>	<b>\$118,804.36</b>	<b>\$1,297.40</b>	<b>1.08%</b>	<b>8,206</b>	<b>8,122</b>	<b>84</b>	<b>1.02%</b>
<b>CFD 2006-1</b>	<b>Total:</b>	<b>\$885,782.36</b>	<b>\$884,085.07</b>	<b>\$1,697.29</b>	<b>0.19%</b>	<b>65,554</b>	<b>65,426</b>	<b>128</b>	<b>0.20%</b>
<b>Agency Grand Total:</b>		<b>\$885,782.36</b>	<b>\$884,085.07</b>	<b>\$1,697.29</b>	<b>0.19%</b>	<b>65,554</b>	<b>65,426</b>	<b>128</b>	<b>0.20%</b>

## 3. RATE AND METHOD OF APPORTIONMENT

### 3.1. Method of Apportionment

---

A Special Tax will be levied annually on each taxable parcel of land within the District and collected in the same manner as ordinary ad valorem property taxes or in such manner as the City Council or its designee shall determine, including City-originated billing of the affected property owners.

### 3.2. Definitions

---

**Taxable Parcels** - Parcels of land within the boundaries of the District that are not included in the "Exempt Parcel" category listed below.

**Exempt Parcels** - Parcels of land owned by a public school district, and parcels of land owned by the City of Clayton or the Clayton Redevelopment Agency outside the boundaries of the defined Downtown Core area.

**Residential Parcels** - Taxable Parcels of land in the District that are classified in the City of Clayton General Plan as either single-family, multi-family or rural estate residential parcels.

**Downtown Core Parcels** - Taxable Parcels within the Downtown Core area that are not classified as "Residential Parcels."

**Other Commercial Parcels** - Taxable Parcels outside the boundaries of the Downtown Core area that are not classified as "Residential Parcels," "Recreational Open Space Parcels" or "Multi-Family Residential Care Facilities Parcels."

**Recreational Open Space Parcels** - Taxable Parcels classified as "Private Golf Course" in the City of Clayton General Plan.

**Multi-Family Residential Care Facilities Parcels** - Taxable Parcels having institutional or congregate care residential units within a facility with an on-site manager.

**Special Tax** - The Special Tax allowed to be levied on property within the District, calculated pursuant to the Rate and Method of Apportionment of Special Tax.

### 3.3. Special Tax Formula

---

- A. **Residential Parcels** - An annual Special Tax will be levied on all Residential Parcels, as defined above, at the per parcel tax rate shown below for each Fiscal Year 2007/08 through 2016/17:

Residential Parcel Annual Special Tax Rate for Fiscal Year 2007/08: \$16.39 per parcel.

- B. **Downtown Core Parcels** - An annual Special Tax will be levied on all non-Residential Parcels within the Downtown Core area, as defined above, at the per ¼ acre or fraction thereof, parcel rate shown below for each Fiscal Year 2007/08 through 2016/17:

Downtown Core Parcel Annual Special Tax Rate for Fiscal Year 2007/08: \$221.05 per ¼ acre or fraction thereof parcel size as shown on the County tax roll.

- C. **Other Commercial Parcels** - An annual Special Tax will be levied on all non-Residential Parcels outside the Downtown Core area, as defined above, at the per ¼ acre or fraction thereof parcel rate shown below for each Fiscal Year 2007/08 through 2016/07:

Other Commercial Parcel Annual Special Tax Rate for Fiscal Year 2007/08: \$96.92 per ¼ acre or fraction thereof parcel size as shown on the County tax roll.

- D. **Recreational Open Space Parcels** - An annual Special Tax will be levied on all Private Golf Course Parcels, as defined above, at the per ¼ acre or fraction thereof parcel rate shown below for each Fiscal Year 2007/08 through 2016/17:

Recreational Open Space Parcel Annual Special Tax Rate for Fiscal Year 2007/08: \$48.46 per ¼ acre or fraction thereof parcel size as shown on the County tax roll.

- E. **Multi-Family Residential Care Facilities Parcels** - An annual Special Tax will be levied on all Multi-Family Residential Care Facilities Parcels, as defined above, at the per ¼ acre or fraction thereof parcel rate shown below for each Fiscal Year 2007/08 through 2016/17:

Multi-Family Residential Care Facilities Parcel Annual Special Tax Rate for Fiscal Year 2007/08: \$50.92 per ¼ acre or fraction thereof parcel size as shown on the County tax roll.

### 3.4. Special Tax Escalator Factor

---

In Fiscal Years 2008/09 through 2016/17, each annual Special Tax rate may be increased annually by the City of Clayton City Council in an amount not to exceed the full annual adjustment (April to April) in the Consumer Price Index – All Urban Consumers, San Francisco-Oakland-San Jose, CA Area (Base Period 1982-84 =100)(the “CPI increase”). This escalation factor is applicable if determined by the City to be necessary due to expected or actual increases in the operational, maintenance, repair and replacement expenses attributable to the District. In no event shall each annual Special Tax rate in any fiscal year increase by more than three percent (3%) over the previous year.

The Special Tax Escalation Factor for Fiscal Year 2015/16 is 2.4362%.

### 3.5. Duration of Special Tax Levy

---

The Special Tax will be levied annually for a period of ten (10) years commencing with Fiscal Year 2007/08 through and including Fiscal Year 2016/17. After the ten (10) year duration has expired the Special Tax may no longer be levied or collected unless extended pursuant to applicable laws, except that a Special Tax that was lawfully levied in or before the final tax year and that remains delinquent may be collected in subsequent years.

## 4. BACKGROUND INFORMATION

### 4.1. Project Description

---

The services that are proposed to be financed by the District shall include the attributable costs of operation, maintenance, repair and replacement of:

**Downtown Park** – which includes, but is not limited to:

Costs of operation, maintenance, repair and replacement of an approximate 1-acre public park (APN 119-015-005, 006) abutting the western edge of (old) Marsh Creek Road between Main and Center Streets located in Town Center Clayton.

#### **Definitions**

**“Costs of Operation, Maintenance, Repair and Replacement”** of the foregoing public park improvements means the furnishing of services and materials for the ordinary and usual operation, maintenance and care of a downtown public park with its appurtenant facilities, public restroom, gazebo, playground equipment and improvements, including repair, removal or replacement of all or part of any landscaping or turf or appurtenant facilities providing for the life, growth, health and beauty of the landscaping, including cultivation, irrigation, trimming, pruning, spraying, fertilizing and treating for disease or injury; the removal of trimmings, rubbish, debris, litter and other solid wastes; and the eradication of landscape pests, including but not limited to vermin and rodents, ground squirrels, gophers, and moles.

**“Maintenance”** also means the furnishing of water for public health purposes and irrigation of the park turf, trees and landscaping, and the supply of the electricity to operate the attendant irrigation systems, park lights and electrical outlets. In addition, allowable expenses include the County’s cost to levy and collect the District’s assessment through the annual property tax bill, the City’s shared equipment and facilities charges, City prorated overhead charges to administer and manage the District, and District reserve funds for capital replacements, vandalism and major repairs.

The foregoing services shall be provided through and by the City, either with its own labor forces or by contract with third parties, or any combination thereof, as determined solely by the City.

### 4.2. Resolutions

---

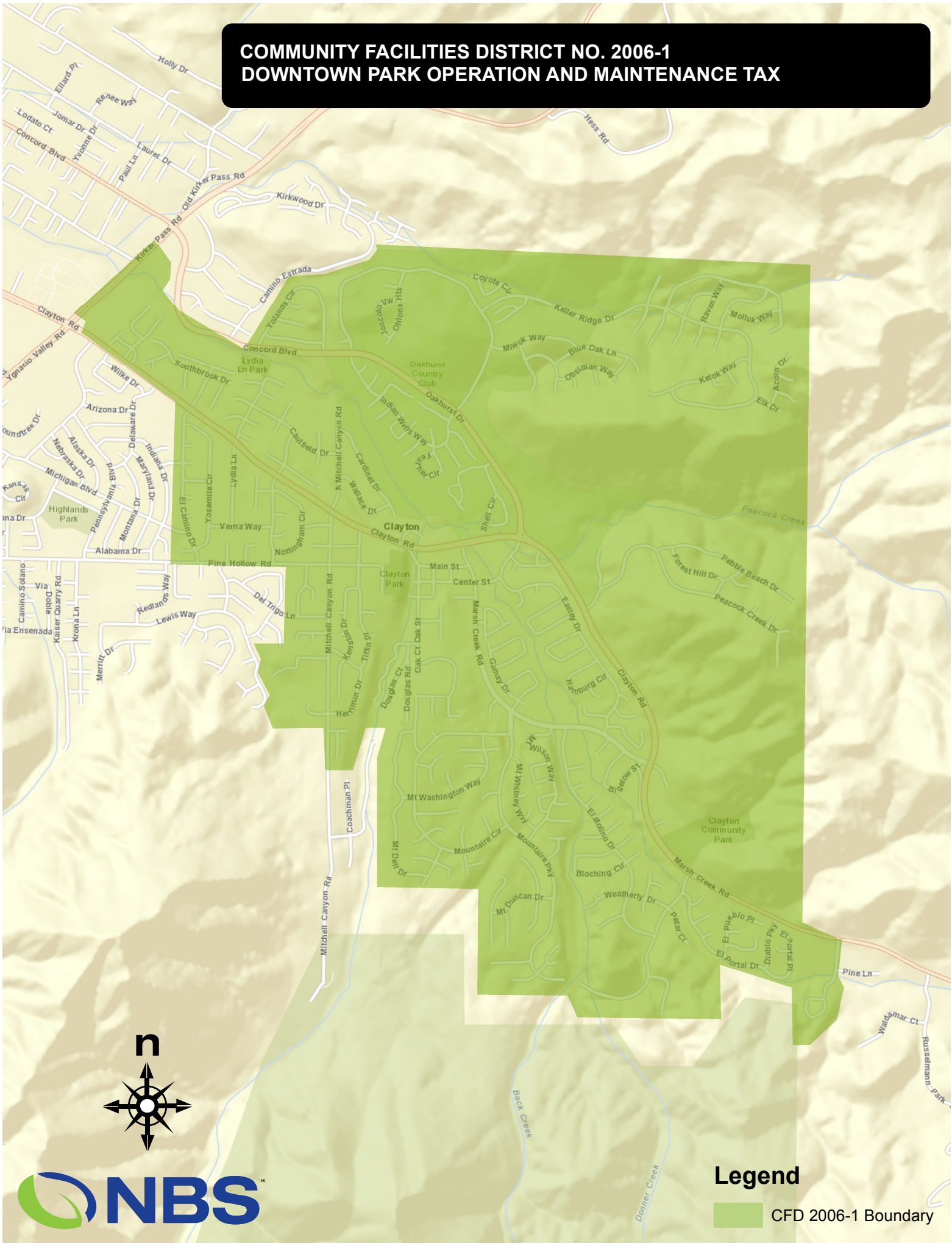
The resolution approved by the City Council authorizing the levy of the special tax was not available at the time of writing this report.

### **4.3. Boundary Map**


---

The following pages show the boundaries of the District.

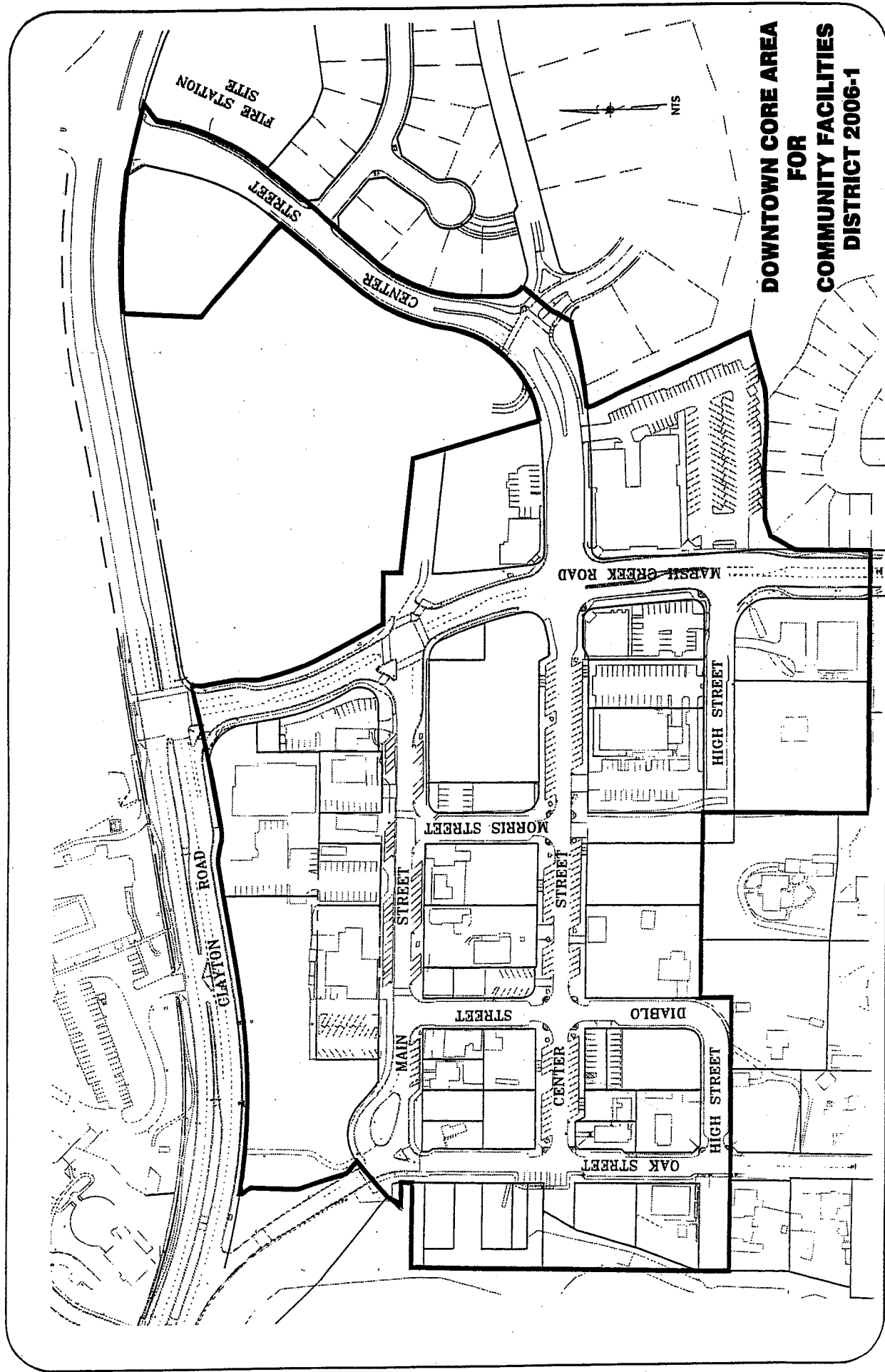
# COMMUNITY FACILITIES DISTRICT NO. 2006-1 DOWNTOWN PARK OPERATION AND MAINTENANCE TAX



### Legend

 CFD 2006-1 Boundary

**DOWNTOWN CORE AREA  
FOR  
COMMUNITY FACILITIES  
DISTRICT 2006-1**



FIRE STATION

NTS

STREET  
CENTER

MARSH CREEK ROAD

HIGH STREET

MORRIS STREET

STREET

STREET

STREET

DIABLO

MAIN

CENTER

HIGH STREET

OAK STREET

ROAD  
CLAYTON

## 5. DELINQUENCY DETAIL

The following pages detail delinquencies for the 2014/15 and prior fiscal years.



**City of Clayton**  
**CFD 2006-1 Downtown Park Tax**  
**Delinquency Detail Report**

Late Charges Calculated Through: 06/25/2015

Account ID	Owner	Due Date	Amount	Penalties	Fees (1)	Total	Delinquency Mgmt (2)	Misc (3)
118-093-001	COUCHOT G RICHARD & JANET TRE 5974 CARDINET DR CLAYTON, CA 94517	04/10/2015	9.54	0.95	0.00	10.49		
		<b>Account Subtotal:</b>	<b>\$9.54</b>	<b>\$0.95</b>	<b>\$0.00</b>	<b>\$10.49</b>		
118-093-008	DUNN STEPHEN & NANCY C 5923 WALLACE DR CLAYTON, CA 94517	04/10/2015	9.54	0.95	0.00	10.49		
		<b>Account Subtotal:</b>	<b>\$9.54</b>	<b>\$0.95</b>	<b>\$0.00</b>	<b>\$10.49</b>		
118-164-047	HENDRICKS-BOTSFORD LYNETTE R & BOTSFORD JERRY M 1537 HAVILAND PL CLAYTON, CA 94517	04/10/2013	9.07	4.17	0.00	13.24	RL,DL	
		12/10/2013	9.28	2.60	0.00	11.88	RL,DL	
		04/10/2014	9.28	2.60	0.00	11.88	RL,DL	
		12/10/2014	9.54	0.95	0.00	10.49	RL,DL	
		04/10/2015	9.54	0.95	0.00	10.49	DL	
		<b>Account Subtotal:</b>	<b>\$46.71</b>	<b>\$11.27</b>	<b>\$0.00</b>	<b>\$57.98</b>		
118-164-056	ZIMMERMAN IRVING H & PATRICIA 1542 HAVILAND PL CLAYTON, CA 94517	04/10/2015	9.54	0.95	0.00	10.49		
		<b>Account Subtotal:</b>	<b>\$9.54</b>	<b>\$0.95</b>	<b>\$0.00</b>	<b>\$10.49</b>		
118-222-011	HENDRICK IVAN L & CHRISALEE C PO BOX 860 CLAYTON, CA 94517	04/10/2009	8.43	9.95	0.00	18.38	RL,DL	
		12/10/2009	8.49	8.49	0.00	16.98	RL,DL	
		04/10/2010	8.49	8.49	0.00	16.98	RL,DL	
		04/10/2011	8.64	7.08	0.00	15.72	RL,DL	
		12/10/2011	8.88	5.68	0.00	14.56	DL	
		04/10/2012	8.88	5.68	0.00	14.56	DL	
		12/10/2012	9.07	4.17	0.00	13.24	DL	
		04/10/2013	9.07	4.17	0.00	13.24	DL	
		<b>Account Subtotal:</b>	<b>\$69.95</b>	<b>\$53.71</b>	<b>\$0.00</b>	<b>\$123.66</b>		
118-322-010	RIVES SHIRLEY A 4726 TIERRAPARK CT RENO, NV 89502	04/10/2015	9.54	0.95	0.00	10.49		
		<b>Account Subtotal:</b>	<b>\$9.54</b>	<b>\$0.95</b>	<b>\$0.00</b>	<b>\$10.49</b>		

(1) Fees: This amount excludes Delinquency Management fees that were or will be collected in a subsequent billing.

(2) Delinquency Management (DM): RL=Reminder Letter Sent; DL=Demand Letter Sent; SR=Tax Roll Removal Requested; SC=Tax Roll Removal Confirmed; FL=Foreclosure Letter Sent; OL=Other Letter Sent; FI=Judicial Foreclosure Initiated; CP=County Payment Plan; FH=Judicial Foreclosure on Hold/Special Case; FC=Foreclosure Complete; LIT=Litigation Guarantee; LGL=Legal Fees and Costs; O=Other Fees; SO=Tax Roll Removal County Fee; PP=Payment Plan.

(3) Miscellaneous Codes: DB=Direct Bill Sent; BK=Declared Bankruptcy; PM=Partial Payment made, remainder delinquent.

**City of Clayton**  
**CFD 2006-1 Downtown Park Tax**  
**Delinquency Detail Report**  
 Late Charges Calculated Through: 06/25/2015

Account ID	Owner	Due Date	Amount	Penalties	Fees (1)	Total	Delinquency Mgmt (2)	Misc (3)
118-381-010	LOMBARDO DENISE MARIE 71 EL PORTAL DR CLAYTON, CA 94517	04/10/2015	9.54	0.95	0.00	10.49		
		<b>Account Subtotal:</b>	<b>\$9.54</b>	<b>\$0.95</b>	<b>\$0.00</b>	<b>\$10.49</b>		
118-402-043	COHEN DIANE S 208 ROUND HOUSE PL CLAYTON, CA 94517	04/10/2015	9.54	0.95	0.00	10.49		
		<b>Account Subtotal:</b>	<b>\$9.54</b>	<b>\$0.95</b>	<b>\$0.00</b>	<b>\$10.49</b>		
118-410-063	NUNN MEREDITH F 1266 SHELL CIR CLAYTON, CA 94517	12/10/2014 04/10/2015	9.54 9.54	0.95 0.95	0.00 0.00	10.49 10.49		
		<b>Account Subtotal:</b>	<b>\$19.08</b>	<b>\$1.90</b>	<b>\$0.00</b>	<b>\$20.98</b>		
118-410-104	BILLO WILLIAM F & YVONNE R TRE 1368 SHELL LN CLAYTON, CA 94517	12/10/2013 04/10/2014 12/10/2014 04/10/2015	9.28 9.28 9.54 9.54	2.60 2.60 0.95 0.95	0.00 0.00 0.00 0.00	11.88 11.88 10.49 10.49		
		<b>Account Subtotal:</b>	<b>\$37.64</b>	<b>\$7.10</b>	<b>\$0.00</b>	<b>\$44.74</b>		
118-432-014	BROWNELL G ROBERT & SUE ELLEN 414 WAWONA LN CLAYTON, CA 94517	12/10/2013 04/10/2014	9.28 9.28	2.60 2.60	0.00 0.00	11.88 11.88		
		<b>Account Subtotal:</b>	<b>\$18.56</b>	<b>\$5.20</b>	<b>\$0.00</b>	<b>\$23.76</b>		
118-442-012	VALENCIA JANET 3013 WINDMILL CANYON DR CLAYTON, CA 94517	04/10/2015	9.54	0.95	0.00	10.49		
		<b>Account Subtotal:</b>	<b>\$9.54</b>	<b>\$0.95</b>	<b>\$0.00</b>	<b>\$10.49</b>		
118-452-013	SARDI MARILYN J 203 FALCON PL CLAYTON, CA 94517	04/10/2015	9.54	0.95	0.00	10.49		
		<b>Account Subtotal:</b>	<b>\$9.54</b>	<b>\$0.95</b>	<b>\$0.00</b>	<b>\$10.49</b>		

(1) Fees: This amount excludes Delinquency Management fees that were or will be collected in a subsequent billing.

(2) Delinquency Management (DM): RL=Reminder Letter Sent; DL=Demand Letter Sent; SR=Tax Roll Removal Requested; SC=Tax Roll Removal Confirmed; FL=Foreclosure Letter Sent; OL=Other Letter Sent; FI=Judicial Foreclosure Initiated; CP=County Payment Plan; FH=Judicial Foreclosure on Hold/Special Case; FC=Foreclosure Complete; LIT=Litigation Guarantee; LGL=Legal Fees and Costs; O=Other Fees; SO=Tax Roll Removal County Fee; PP=Payment Plan.

(3) Miscellaneous Codes: DB=Direct Bill Sent; BK=Declared Bankruptcy; PM=Partial Payment made, remainder delinquent.

**City of Clayton**  
**CFD 2006-1 Downtown Park Tax**  
**Delinquency Detail Report**  
 Late Charges Calculated Through: 06/25/2015

Account ID	Owner	Due Date	Amount	Penalties	Fees (1)	Total	Delinquency Mgmt (2)	Misc (3)
118-460-005	KHAN FAROOQ H 608 JULPUN LOOP CLAYTON, CA 94517	12/10/2014	9.54	0.95	0.00	10.49		
		04/10/2015	9.54	0.95	0.00	10.49		
<b>Account Subtotal:</b>			<b>\$19.08</b>	<b>\$1.90</b>	<b>\$0.00</b>	<b>\$20.98</b>		
118-460-073	HEANEY DANIEL 722 ANIZUMNE CT CLAYTON, CA 94517	04/10/2015	9.54	0.95	0.00	10.49		
		<b>Account Subtotal:</b>			<b>\$9.54</b>	<b>\$0.95</b>	<b>\$0.00</b>	<b>\$10.49</b>
118-470-064	KIM BENITA M 1003 FEATHER CIR CLAYTON, CA 94517	04/10/2015	9.54	0.95	0.00	10.49		
		<b>Account Subtotal:</b>			<b>\$9.54</b>	<b>\$0.95</b>	<b>\$0.00</b>	<b>\$10.49</b>
118-480-002	BOURDON DOMINIQUE & DAVEY COLLEEN 102 FOREST HILL DR CLAYTON, CA 94517	04/10/2015	9.54	0.95	0.00	10.49		
		<b>Account Subtotal:</b>			<b>\$9.54</b>	<b>\$0.95</b>	<b>\$0.00</b>	<b>\$10.49</b>
118-480-024	WILLIAMS CHRISTOPHER L TRE 1010 PEBBLE BEACH DR CLAYTON, CA 94517	04/10/2015	9.54	0.95	0.00	10.49		
		<b>Account Subtotal:</b>			<b>\$9.54</b>	<b>\$0.95</b>	<b>\$0.00</b>	<b>\$10.49</b>
118-510-022	HEINRICH SARGON & BLAKE TAMMY 1160 TORREY PINES PL CLAYTON, CA 94517	04/10/2015	9.54	0.95	0.00	10.49		
		<b>Account Subtotal:</b>			<b>\$9.54</b>	<b>\$0.95</b>	<b>\$0.00</b>	<b>\$10.49</b>
118-510-023	CHIN WARREN H & JILL K PO BOX 946 CLAYTON, CA 94517	04/10/2015	9.54	0.95	0.00	10.49		
		<b>Account Subtotal:</b>			<b>\$9.54</b>	<b>\$0.95</b>	<b>\$0.00</b>	<b>\$10.49</b>
118-510-031	LALLY KENNETH & KIM 163 SILVERADO CT CLAYTON, CA 94517	04/10/2015	9.54	0.95	0.00	10.49		
		<b>Account Subtotal:</b>			<b>\$9.54</b>	<b>\$0.95</b>	<b>\$0.00</b>	<b>\$10.49</b>

(1) Fees: This amount excludes Delinquency Management fees that were or will be collected in a subsequent billing.

(2) Delinquency Management (DM): RL=Reminder Letter Sent; DL=Demand Letter Sent; SR=Tax Roll Removal Requested; SC=Tax Roll Removal Confirmed; FL=Foreclosure Letter Sent; OL=Other Letter Sent; FI=Judicial Foreclosure Initiated; CP=County Payment Plan; FH=Judicial Foreclosure on Hold/Special Case; FC=Foreclosure Complete; LIT=Litigation Guarantee; LGL=Legal Fees and Costs; O=Other Fees; SO=Tax Roll Removal County Fee; PP=Payment Plan.

(3) Miscellaneous Codes: DB=Direct Bill Sent; BK=Declared Bankruptcy; PM=Partial Payment made, remainder delinquent.

**City of Clayton**  
**CFD 2006-1 Downtown Park Tax**  
**Delinquency Detail Report**

Late Charges Calculated Through: 06/25/2015

Account ID	Owner	Due Date	Amount	Penalties	Fees (1)	Total	Delinquency Mgmt (2)	Misc (3)
118-530-016	BECK SUSAN M 1431 INDIANHEAD WAY CLAYTON, CA 94517	12/10/2012	9.07	4.17	0.00	13.24		
		04/10/2013	9.07	4.17	0.00	13.24		
<b>Account Subtotal:</b>			<b>\$18.14</b>	<b>\$8.34</b>	<b>\$0.00</b>	<b>\$26.48</b>		
118-550-010	WEBSTER DAVID S & CURRY MICHELLE 507 RAVEN PL CLAYTON, CA 94517	04/10/2015	9.54	0.95	0.00	10.49		
		<b>Account Subtotal:</b>			<b>\$9.54</b>	<b>\$0.95</b>	<b>\$0.00</b>	<b>\$10.49</b>
118-560-006	LFB ENTERPRISES LLC 6123 MAIN ST CLAYTON, CA 94517	04/10/2015	257.56	25.76	0.00	283.32		
		<b>Account Subtotal:</b>			<b>\$257.56</b>	<b>\$25.76</b>	<b>\$0.00</b>	<b>\$283.32</b>
118-570-006	WHITE RICK DUANE 373 BLUE OAK LN CLAYTON, CA 94517	04/10/2015	9.54	0.95	0.00	10.49		
		<b>Account Subtotal:</b>			<b>\$9.54</b>	<b>\$0.95</b>	<b>\$0.00</b>	<b>\$10.49</b>
118-570-031	GALLAGHER DAVID B & CORINNE L 64 ANTELOPE CT CLAYTON, CA 94517	04/10/2015	9.54	0.95	0.00	10.49		
		<b>Account Subtotal:</b>			<b>\$9.54</b>	<b>\$0.95</b>	<b>\$0.00</b>	<b>\$10.49</b>
118-590-007	NANCE STEVEN W & PATRICIA D 4701 KELLER RIDGE DR CLAYTON, CA 94517	12/10/2014	9.54	0.95	0.00	10.49		
		04/10/2015	9.54	0.95	0.00	10.49		
<b>Account Subtotal:</b>			<b>\$19.08</b>	<b>\$1.90</b>	<b>\$0.00</b>	<b>\$20.98</b>		
118-600-012	BELGARDE WAYNE M & DARCY A 707 CONDOR PL CLAYTON, CA 94517	04/10/2015	9.54	0.95	0.00	10.49		
		<b>Account Subtotal:</b>			<b>\$9.54</b>	<b>\$0.95</b>	<b>\$0.00</b>	<b>\$10.49</b>
118-630-022	WILSON ERIN M 3061 WINDMILL CANYON DR CLAYTON, CA 94517	04/10/2015	9.54	0.95	0.00	10.49		
		<b>Account Subtotal:</b>			<b>\$9.54</b>	<b>\$0.95</b>	<b>\$0.00</b>	<b>\$10.49</b>

(1) Fees: This amount excludes Delinquency Management fees that were or will be collected in a subsequent billing.

(2) Delinquency Management (DM): RL=Reminder Letter Sent; DL=Demand Letter Sent; SR=Tax Roll Removal Requested; SC=Tax Roll Removal Confirmed; FL=Foreclosure Letter Sent; OL=Other Letter Sent; FI=Judicial Foreclosure Initiated; CP=County Payment Plan; FH=Judicial Foreclosure on Hold/Special Case; FC=Foreclosure Complete; LIT=Litigation Guarantee; LGL=Legal Fees and Costs; O=Other Fees; SO=Tax Roll Removal County Fee; PP=Payment Plan.

(3) Miscellaneous Codes: DB=Direct Bill Sent; BK=Declared Bankruptcy; PM=Partial Payment made, remainder delinquent.

**City of Clayton**  
**CFD 2006-1 Downtown Park Tax**  
**Delinquency Detail Report**

Late Charges Calculated Through: 06/25/2015

Account ID	Owner	Due Date	Amount	Penalties	Fees (1)	Total	Delinquency Mgmt (2)	Misc (3)
118-650-021	PALMER EDWARD P & JOY D 9008 ELK DR CLAYTON, CA 94517	04/10/2015	9.54	0.95	0.00	10.49		
		<b>Account Subtotal:</b>	<b>\$9.54</b>	<b>\$0.95</b>	<b>\$0.00</b>	<b>\$10.49</b>		
118-670-003	PLAMBECK WILLIAM & BEVERLY TRE 1545 PLEASANT HILL RD UNIT 24 LAFAYETTE, CA 94549	04/10/2015	9.54	0.95	0.00	10.49		
		<b>Account Subtotal:</b>	<b>\$9.54</b>	<b>\$0.95</b>	<b>\$0.00</b>	<b>\$10.49</b>		
118-670-015	FRANICH JONATHAN E & DENISE K 8040 KELOK WAY CLAYTON, CA 94517	04/10/2015	9.54	0.95	0.00	10.49		
		<b>Account Subtotal:</b>	<b>\$9.54</b>	<b>\$0.95</b>	<b>\$0.00</b>	<b>\$10.49</b>		
118-670-017	SHIPSTEAD JOHN & NICOLE 8053 KELOK WAY CLAYTON, CA 94517	12/10/2014 04/10/2015	9.54 9.54	0.95 0.95	0.00 0.00	10.49 10.49		
		<b>Account Subtotal:</b>	<b>\$19.08</b>	<b>\$1.90</b>	<b>\$0.00</b>	<b>\$20.98</b>		
118-690-007	CADEMARTORI DAVID & STEPHANIE 303 COAL MINE CT CLAYTON, CA 94517	04/10/2015	9.54	0.95	0.00	10.49		
		<b>Account Subtotal:</b>	<b>\$9.54</b>	<b>\$0.95</b>	<b>\$0.00</b>	<b>\$10.49</b>		
118-700-010	ROGAN JOHN J & JILL M 1220 BRIDLEWOOD CT CLAYTON, CA 94517	04/10/2015	9.54	0.95	0.00	10.49		
		<b>Account Subtotal:</b>	<b>\$9.54</b>	<b>\$0.95</b>	<b>\$0.00</b>	<b>\$10.49</b>		
119-017-003	ALDERETTE MACIAN L & ALICE TRE CAROLYN J SADLER 1448 DONALD AVE MARTINEZ, CA 94553	04/10/2015	257.56	25.76	0.00	283.32		
		<b>Account Subtotal:</b>	<b>\$257.56</b>	<b>\$25.76</b>	<b>\$0.00</b>	<b>\$283.32</b>		

(1) Fees: This amount excludes Delinquency Management fees that were or will be collected in a subsequent billing.

(2) Delinquency Management (DM): RL=Reminder Letter Sent; DL=Demand Letter Sent; SR=Tax Roll Removal Requested; SC=Tax Roll Removal Confirmed; FL=Foreclosure Letter Sent; OL=Other Letter Sent; FI=Judicial Foreclosure Initiated; CP=County Payment Plan; FH=Judicial Foreclosure on Hold/Special Case; FC=Foreclosure Complete; LIT=Litigation Guarantee; LGL=Legal Fees and Costs; O=Other Fees; SO=Tax Roll Removal County Fee; PP=Payment Plan.

(3) Miscellaneous Codes: DB=Direct Bill Sent; BK=Declared Bankruptcy; PM=Partial Payment made, remainder delinquent.

**City of Clayton**  
**CFD 2006-1 Downtown Park Tax**  
**Delinquency Detail Report**  
 Late Charges Calculated Through: 06/25/2015

Account ID	Owner	Due Date	Amount	Penalties	Fees (1)	Total	Delinquency Mgmt (2)	Misc (3)
119-022-001	MATHEWS JOHN W EST OF VIOLET CHURCHILL 11507 SILVERGATE DR DUBLIN, CA 94568	12/10/2014	9.54	0.95	0.00	10.49	DL	
		04/10/2015	9.54	0.95	0.00	10.49		
		<b>Account Subtotal:</b>	<b>\$19.08</b>	<b>\$1.90</b>	<b>\$0.00</b>	<b>\$20.98</b>		
119-040-027	LAW ROBERT L & LAURA J PO BOX 723 CLAYTON, CA 94517	04/10/2015	9.54	0.95	0.00	10.49		
		<b>Account Subtotal:</b>	<b>\$9.54</b>	<b>\$0.95</b>	<b>\$0.00</b>	<b>\$10.49</b>		
119-040-035	CATALAN HENRY 925 DOUGLAS RD CLAYTON, CA 94517	12/10/2014	9.54	0.95	0.00	10.49		
		04/10/2015	9.54	0.95	0.00	10.49		
		<b>Account Subtotal:</b>	<b>\$19.08</b>	<b>\$1.90</b>	<b>\$0.00</b>	<b>\$20.98</b>		
119-111-007	LINVILLE KATHRYN 11 NEWMAN CT CLAYTON, CA 94517	04/10/2012	8.88	5.68	0.00	14.56	RL	
		12/10/2012	9.07	4.17	0.00	13.24	RL	
		04/10/2013	9.07	4.17	0.00	13.24	RL	
		<b>Account Subtotal:</b>	<b>\$27.02</b>	<b>\$14.02</b>	<b>\$0.00</b>	<b>\$41.04</b>		
119-111-010	MARTINEZ ALEJANDRO & DELACERDA CECILIA 1019 KENSTON DR CLAYTON, CA 94517	04/10/2015	9.54	0.95	0.00	10.49		
		<b>Account Subtotal:</b>	<b>\$9.54</b>	<b>\$0.95</b>	<b>\$0.00</b>	<b>\$10.49</b>		
119-221-007	KELLENBERGER GREGG & REBECCA 373 MT WASHINGTON WAY CLAYTON, CA 94517	04/10/2015	9.54	0.95	0.00	10.49		
		<b>Account Subtotal:</b>	<b>\$9.54</b>	<b>\$0.95</b>	<b>\$0.00</b>	<b>\$10.49</b>		
119-242-033	NIELSEN JAN C 47 LONG CREEK CIR CLAYTON, CA 94517	04/10/2015	9.54	0.95	0.00	10.49		
		<b>Account Subtotal:</b>	<b>\$9.54</b>	<b>\$0.95</b>	<b>\$0.00</b>	<b>\$10.49</b>		

(1) Fees: This amount excludes Delinquency Management fees that were or will be collected in a subsequent billing.

(2) Delinquency Management (DM): RL=Reminder Letter Sent; DL=Demand Letter Sent; SR=Tax Roll Removal Requested; SC=Tax Roll Removal Confirmed; FL=Foreclosure Letter Sent; OL=Other Letter Sent; FI=Judicial Foreclosure Initiated; CP=County Payment Plan; FH=Judicial Foreclosure on Hold/Special Case; FC=Foreclosure Complete; LIT=Litigation Guarantee; LGL=Legal Fees and Costs; O=Other Fees; SO=Tax Roll Removal County Fee; PP=Payment Plan.

(3) Miscellaneous Codes: DB=Direct Bill Sent; BK=Declared Bankruptcy; PM=Partial Payment made, remainder delinquent.

**City of Clayton**  
**CFD 2006-1 Downtown Park Tax**  
**Delinquency Detail Report**

Late Charges Calculated Through: 06/25/2015

Account ID	Owner	Due Date	Amount	Penalties	Fees (1)	Total	Delinquency Mgmt (2)	Misc (3)
119-274-001	MORGAN TIMOTHY J 1285 PARKSIDE DR WALNUT CREEK, CA 94596	12/10/2012	9.07	4.17	0.00	13.24	RL,DL	
		04/10/2013	9.07	4.17	0.00	13.24	RL,DL	
		12/10/2013	9.28	2.60	0.00	11.88	RL,DL	
		04/10/2014	9.28	2.60	0.00	11.88	RL,DL	
<b>Account Subtotal:</b>			<b>\$36.70</b>	<b>\$13.54</b>	<b>\$0.00</b>	<b>\$50.24</b>		
119-281-014	MYERS JUDITH L TRE 29 CAPISTRANO CT CLAYTON, CA 94517	12/10/2014	9.54	0.95	0.00	10.49		
		04/10/2015	9.54	0.95	0.00	10.49		
<b>Account Subtotal:</b>			<b>\$19.08</b>	<b>\$1.90</b>	<b>\$0.00</b>	<b>\$20.98</b>		
119-321-010	TYRYFTER JOAN 45 PETAR CT CLAYTON, CA 94517	12/10/2013	9.28	2.60	0.00	11.88	RL	
		04/10/2014	9.28	2.60	0.00	11.88	RL	
		12/10/2014	9.54	0.95	0.00	10.49	RL	
		04/10/2015	9.54	0.95	0.00	10.49	RL	
<b>Account Subtotal:</b>			<b>\$37.64</b>	<b>\$7.10</b>	<b>\$0.00</b>	<b>\$44.74</b>		
119-322-020	ISAKSON DAVID O & ALICE J TRE 2 MIRANGO CT CLAYTON, CA 94517	12/10/2014	9.54	0.95	0.00	10.49		
		04/10/2015	9.54	0.95	0.00	10.49		
<b>Account Subtotal:</b>			<b>\$19.08</b>	<b>\$1.90</b>	<b>\$0.00</b>	<b>\$20.98</b>		
119-361-009	HUFFORD MERLE JR TRE 239 ROUNDHILL PL CLAYTON, CA 94517	04/10/2015	9.54	0.95	0.00	10.49		
<b>Account Subtotal:</b>			<b>\$9.54</b>	<b>\$0.95</b>	<b>\$0.00</b>	<b>\$10.49</b>		
119-421-025	LOWE RYAN A & JENNIFER B 407 MT SEQUOIA CT CLAYTON, CA 94517	04/10/2015	9.54	0.95	0.00	10.49		
<b>Account Subtotal:</b>			<b>\$9.54</b>	<b>\$0.95</b>	<b>\$0.00</b>	<b>\$10.49</b>		
119-432-007	BROOME MICHAEL & CHRISTINE 277 MOUNTAIRE PKWY CLAYTON, CA 94517	12/10/2014	9.54	0.95	0.00	10.49		
		04/10/2015	9.54	0.95	0.00	10.49		
<b>Account Subtotal:</b>			<b>\$19.08</b>	<b>\$1.90</b>	<b>\$0.00</b>	<b>\$20.98</b>		

(1) Fees: This amount excludes Delinquency Management fees that were or will be collected in a subsequent billing.

(2) Delinquency Management (DM): RL=Reminder Letter Sent; DL=Demand Letter Sent; SR=Tax Roll Removal Requested; SC=Tax Roll Removal Confirmed; FL=Foreclosure Letter Sent; OL=Other Letter Sent; FI=Judicial Foreclosure Initiated; CP=County Payment Plan; FH=Judicial Foreclosure on Hold/Special Case; FC=Foreclosure Complete; LIT=Litigation Guarantee; LGL=Legal Fees and Costs; O=Other Fees; SO=Tax Roll Removal County Fee; PP=Payment Plan.

(3) Miscellaneous Codes: DB=Direct Bill Sent; BK=Declared Bankruptcy; PM=Partial Payment made, remainder delinquent.

**City of Clayton**  
**CFD 2006-1 Downtown Park Tax**  
**Delinquency Detail Report**

Late Charges Calculated Through: 06/25/2015

Account ID	Owner	Due Date	Amount	Penalties	Fees (1)	Total	Delinquency Mgmt (2)	Misc (3)
119-451-022	LYNN WILLIAM CRAIG & RATH RAQUEL GYNAN 523 E MYRICK CT CLAYTON, CA 94517	04/10/2015	9.54	0.95	0.00	10.49		
	<b>Account Subtotal:</b>		<b>\$9.54</b>	<b>\$0.95</b>	<b>\$0.00</b>	<b>\$10.49</b>		
119-462-021	MCDONALD DAVID A & KAREN TRE 702 BLOCHING CIR CLAYTON, CA 94517	12/10/2014 04/10/2015	9.54 9.54	0.95 0.95	0.00 0.00	10.49 10.49		
	<b>Account Subtotal:</b>		<b>\$19.08</b>	<b>\$1.90</b>	<b>\$0.00</b>	<b>\$20.98</b>		
119-480-008	MINGAY BRUCE M & MARY K 7246 MARSH CREEK CIR CLAYTON, CA 94517	12/10/2011 04/10/2012 12/10/2012 04/10/2013 12/10/2013 04/10/2014 12/10/2014 04/10/2015	8.88 8.88 9.07 9.07 9.28 9.28 9.54 9.54	5.68 5.68 4.17 4.17 2.60 2.60 0.95 0.95	0.00 0.00 0.00 0.00 0.00 0.00 0.00 0.00	14.56 14.56 13.24 13.24 11.88 11.88 10.49 10.49	RL,DL RL,DL RL,DL RL,DL DL DL DL DL	
	<b>Account Subtotal:</b>		<b>\$73.54</b>	<b>\$26.80</b>	<b>\$0.00</b>	<b>\$100.34</b>		
119-490-035	PAWLAKOS JAMES & STACEY 621 MT OLIVET CT CLAYTON, CA 94517	04/10/2015	9.54	0.95	0.00	10.49		
	<b>Account Subtotal:</b>		<b>\$9.54</b>	<b>\$0.95</b>	<b>\$0.00</b>	<b>\$10.49</b>		
119-490-057	LEE HAE KOOK & MI RAE 555 MT OLIVET PL CLAYTON, CA 94517	04/10/2015	9.54	0.95	0.00	10.49		
	<b>Account Subtotal:</b>		<b>\$9.54</b>	<b>\$0.95</b>	<b>\$0.00</b>	<b>\$10.49</b>		
119-530-004	SORENSEN ERIC & KARYN L TRE 814 SAVIGNON CT CLAYTON, CA 94517	04/10/2015	9.54	0.95	0.00	10.49		
	<b>Account Subtotal:</b>		<b>\$9.54</b>	<b>\$0.95</b>	<b>\$0.00</b>	<b>\$10.49</b>		
119-530-006	CASTANEDA JUAN F TRE 826 SAVIGNON CT CLAYTON, CA 94517	12/10/2014 04/10/2015	9.54 9.54	0.95 0.95	0.00 0.00	10.49 10.49		
	<b>Account Subtotal:</b>		<b>\$19.08</b>	<b>\$1.90</b>	<b>\$0.00</b>	<b>\$20.98</b>		

(1) Fees: This amount excludes Delinquency Management fees that were or will be collected in a subsequent billing.

(2) Delinquency Management (DM): RL=Reminder Letter Sent; DL=Demand Letter Sent; SR=Tax Roll Removal Requested; SC=Tax Roll Removal Confirmed; FL=Foreclosure Letter Sent; OL=Other Letter Sent; FI=Judicial Foreclosure Initiated; CP=County Payment Plan; FH=Judicial Foreclosure on Hold/Special Case; FC=Foreclosure Complete; LIT=Litigation Guarantee; LGL=Legal Fees and Costs; O=Other Fees; SO=Tax Roll Removal County Fee; PP=Payment Plan.

(3) Miscellaneous Codes: DB=Direct Bill Sent; BK=Declared Bankruptcy; PM=Partial Payment made, remainder delinquent.



**City of Clayton**  
**CFD 2006-1 Downtown Park Tax**  
**Delinquency Detail Report**

Late Charges Calculated Through: 06/25/2015

Account ID	Owner	Due Date	Amount	Penalties	Fees (1)	Total	Delinquency Mgmt (2)	Misc (3)
119-554-003	PETERS BERNARD J 315 SEMILLON CIR CLAYTON, CA 94517	12/10/2014	9.54	0.95	0.00	10.49		
		04/10/2015	9.54	0.95	0.00	10.49		
		<b>Account Subtotal:</b>	<b>\$19.08</b>	<b>\$1.90</b>	<b>\$0.00</b>	<b>\$20.98</b>		
119-573-014	SANCHEZ JOSEPH S & JUDY RENE PO BOX 1100 CLAYTON, CA 94517	04/10/2015	9.54	0.95	0.00	10.49		
		<b>Account Subtotal:</b>	<b>\$9.54</b>	<b>\$0.95</b>	<b>\$0.00</b>	<b>\$10.49</b>		
119-600-062	LOMBARDO DENISE M 71 EL PORTAL DR CLAYTON, CA 94517	04/10/2015	9.54	0.95	0.00	10.49		
		<b>Account Subtotal:</b>	<b>\$9.54</b>	<b>\$0.95</b>	<b>\$0.00</b>	<b>\$10.49</b>		
119-610-009	KULSTAD R JOHN TRE 41 LA CANADA CT CLAYTON, CA 94517	12/10/2014	9.54	0.95	0.00	10.49		
		04/10/2015	9.54	0.95	0.00	10.49		
		<b>Account Subtotal:</b>	<b>\$19.08</b>	<b>\$1.90</b>	<b>\$0.00</b>	<b>\$20.98</b>		
119-610-010	CHANDLER CHRISTOPHER P 43 LA CANADA CT CLAYTON, CA 94517	04/10/2015	9.54	0.95	0.00	10.49		
		<b>Account Subtotal:</b>	<b>\$9.54</b>	<b>\$0.95</b>	<b>\$0.00</b>	<b>\$10.49</b>		
119-620-045	DICKIE DARREN & KATHLEEN 257 STRANAHAN CIR CLAYTON, CA 94517	12/10/2012	9.07	4.17	0.00	13.24	RL,DL	
		04/10/2013	9.07	4.17	0.00	13.24	RL,DL	
		12/10/2013	9.28	2.60	0.00	11.88	RL,DL	
		04/10/2014	9.28	2.60	0.00	11.88	RL,DL	
		12/10/2014	9.54	0.95	0.00	10.49	RL,DL	
		04/10/2015	9.54	0.95	0.00	10.49	DL	
<b>Account Subtotal:</b>	<b>\$55.78</b>	<b>\$15.44</b>	<b>\$0.00</b>	<b>\$71.22</b>				

(1) Fees: This amount excludes Delinquency Management fees that were or will be collected in a subsequent billing.

(2) Delinquency Management (DM): RL=Reminder Letter Sent; DL=Demand Letter Sent; SR=Tax Roll Removal Requested; SC=Tax Roll Removal Confirmed; FL=Foreclosure Letter Sent; OL=Other Letter Sent; FI=Judicial Foreclosure Initiated; CP=County Payment Plan; FH=Judicial Foreclosure on Hold/Special Case; FC=Foreclosure Complete; LIT=Litigation Guarantee; LGL=Legal Fees and Costs; O=Other Fees; SO=Tax Roll Removal County Fee; PP=Payment Plan.

(3) Miscellaneous Codes: DB=Direct Bill Sent; BK=Declared Bankruptcy; PM=Partial Payment made, remainder delinquent.

**City of Clayton**  
**CFD 2006-1 Downtown Park Tax**  
**Delinquency Detail Report**  
 Late Charges Calculated Through: 06/25/2015

Account ID	Owner	Due Date	Amount	Penalties	Fees (1)	Total	Delinquency Mgmt (2)	Misc (3)
120-013-002	HARE DAVID M TRE 5832 FOUR OAKS LN CLAYTON, CA 94517	12/10/2012	9.07	4.17	0.00	13.24	RL,DL	
		04/10/2013	9.07	4.17	0.00	13.24	RL,DL	
		12/10/2013	9.28	2.60	0.00	11.88	RL,DL	
		04/10/2014	9.28	2.60	0.00	11.88	RL,DL	
		12/10/2014	9.54	0.95	0.00	10.49	RL,DL	
		04/10/2015	9.54	0.95	0.00	10.49	DL	
	<b>Account Subtotal:</b>		<b>\$55.78</b>	<b>\$15.44</b>	<b>\$0.00</b>	<b>\$71.22</b>		
120-032-004	TREMINE RICHARD E & MARY J 20 NOTTINGHAM CIR CLAYTON, CA 94517	04/10/2013	9.07	4.17	0.00	13.24		
		04/10/2014	9.28	2.60	0.00	11.88		
	<b>Account Subtotal:</b>		<b>\$18.35</b>	<b>\$6.77</b>	<b>\$0.00</b>	<b>\$25.12</b>		
120-043-027	CONNORS SANDRA L TRE 3 PARDI LN CLAYTON, CA 94517	12/10/2014	9.54	0.95	0.00	10.49		
		04/10/2015	9.54	0.95	0.00	10.49		
	<b>Account Subtotal:</b>		<b>\$19.08</b>	<b>\$1.90</b>	<b>\$0.00</b>	<b>\$20.98</b>		
120-105-016	OLIPHANT DAVID & JOYCE A TRE 5606 LASSEN CT CLAYTON, CA 94517	12/10/2013	9.28	2.60	0.00	11.88	RL	
		04/10/2014	9.28	2.60	0.00	11.88	RL	
		12/10/2014	9.54	0.95	0.00	10.49	RL	
		04/10/2015	9.54	0.95	0.00	10.49	RL	
	<b>Account Subtotal:</b>		<b>\$37.64</b>	<b>\$7.10</b>	<b>\$0.00</b>	<b>\$44.74</b>		
121-081-022	FRANCESCHI ARTHUR & GLORIA TRE 5918 DEL TRIGO LN CLAYTON, CA 94517	04/10/2015	9.54	0.95	0.00	10.49		
	<b>Account Subtotal:</b>		<b>\$9.54</b>	<b>\$0.95</b>	<b>\$0.00</b>	<b>\$10.49</b>		
121-083-006	HOBLER RENETTA 1031 PANADERO WAY CLAYTON, CA 94517	04/10/2015	9.54	0.95	0.00	10.49		
	<b>Account Subtotal:</b>		<b>\$9.54</b>	<b>\$0.95</b>	<b>\$0.00</b>	<b>\$10.49</b>		
<b>District Totals:</b>	<b>69 Accounts</b>		<b>\$1,697.29</b>	<b>\$307.95</b>	<b>\$0.00</b>	<b>\$2,005.24</b>		

(1) Fees: This amount excludes Delinquency Management fees that were or will be collected in a subsequent billing.

(2) Delinquency Management (DM): RL=Reminder Letter Sent; DL=Demand Letter Sent; SR=Tax Roll Removal Requested; SC=Tax Roll Removal Confirmed; FL=Foreclosure Letter Sent; OL=Other Letter Sent; FI=Judicial Foreclosure Initiated; CP=County Payment Plan; FH=Judicial Foreclosure on Hold/Special Case; FC=Foreclosure Complete; LIT=Litigation Guarantee; LGL=Legal Fees and Costs; O=Other Fees; SO=Tax Roll Removal County Fee; PP=Payment Plan.

(3) Miscellaneous Codes: DB=Direct Bill Sent; BK=Declared Bankruptcy; PM=Partial Payment made, remainder delinquent.

**City of Clayton**  
**CFD 2006-1 Downtown Park Tax**  
**Delinquency Detail Report**  
Late Charges Calculated Through: 06/25/2015

---

<b>Report Totals:</b>	<b>69 Accounts</b>	<b>\$1,697.29</b>	<b>\$307.95</b>	<b>\$0.00</b>	<b>\$2,005.24</b>
-----------------------	--------------------	-------------------	-----------------	---------------	-------------------

---

(1) Fees: This amount excludes Delinquency Management fees that were or will be collected in a subsequent billing.

(2) Delinquency Management (DM): RL=Reminder Letter Sent; DL=Demand Letter Sent; SR=Tax Roll Removal Requested; SC=Tax Roll Removal Confirmed; FL=Foreclosure Letter Sent; OL=Other Letter Sent; FI=Judicial Foreclosure Initiated; CP=County Payment Plan; FH=Judicial Foreclosure on Hold/Special Case; FC=Foreclosure Complete; LIT=Litigation Guarantee; LGL=Legal Fees and Costs; O=Other Fees; SO=Tax Roll Removal County Fee; PP=Payment Plan.

(3) Miscellaneous Codes: DB=Direct Bill Sent; BK=Declared Bankruptcy; PM=Partial Payment made, remainder delinquent.

## **6. 2015/16 SPECIAL TAX ROLL**

The following pages show the 2015/16 Special Tax Roll for the District.

**City of Clayton**  
**Community Facilities District 2006-1**  
**Downtown Park Operation and Maintenance Tax**  
**Fiscal Year 2015/16 Special Tax Roll**

APN	Situs Address	Class	Maximum Special Tax (1)	Non-Residential Levy (2)	Residential Levy (2)
118-031-030	KIRKER PASS RD	Commercial	\$231.34	\$231.34	\$0.00
118-031-037	1508-1520 KIRKER PASS RD	Commercial	809.69	809.68	0.00
118-031-038	5421 CLAYTON RD	Commercial	347.01	347.00	0.00
118-031-049	KIRKER PASS RD	Commercial	2,313.41	2,313.40	0.00
118-031-051	5441-5443 CLAYTON RD	Commercial	462.68	462.68	0.00
118-031-052	5437 CLAYTON RD	Commercial	462.68	462.68	0.00
118-031-054	1578 KIRKER PASS RD	Commercial	1,735.06	1,735.06	0.00
118-031-056	1520 CLAYTON RD	Commercial	2,197.74	2,197.74	0.00
118-031-057	1536 KIRKER PASS RD	Commercial	347.01	347.00	0.00
118-101-022	5555 CLAYTON RD	Commercial	1,388.05	1,388.04	0.00
118-370-072		Commercial	115.67	115.66	0.00
118-423-017	MIWOK WAY	Commercial	115.67	115.66	0.00
118-510-014	BRANDYWINE PL	Commercial	694.02	694.02	0.00
118-550-040	KELLER RIDGE DR	Commercial	231.34	231.34	0.00
118-560-018	6500 CENTER ST	Commercial	578.35	578.34	0.00
118-650-032	9010 ELK DR	Commercial	115.67	115.66	0.00
118-650-033		Commercial	231.34	231.34	0.00
118-650-034		Commercial	231.34	231.34	0.00
119-070-007		Commercial	809.69	809.68	0.00
119-400-003	6780 MARSH CREEK RD	Commercial	578.35	578.34	0.00
119-400-005	6760 MARSH CREEK RD	Commercial	462.68	462.68	0.00
118-560-006	6123 MAIN ST	Downtown Core	527.67	527.66	0.00
118-560-010	6005 MAIN ST	Downtown Core	1,846.84	1,846.84	0.00
118-560-011	CLAYTON RD	Downtown Core	1,055.34	1,055.34	0.00
118-560-021	6490 CLAYTON RD	Downtown Core	1,055.34	1,055.34	0.00
119-011-002	MAIN ST	Downtown Core	263.83	263.82	0.00
119-011-003	6055 MAIN ST	Downtown Core	791.50	791.50	0.00
119-012-001	6115 MAIN ST	Downtown Core	263.83	263.82	0.00
119-013-002	6026 MAIN ST	Downtown Core	263.83	263.82	0.00
119-013-003	6024-6026 MAIN ST	Downtown Core	263.83	263.82	0.00
119-013-004	6062 MAIN ST	Downtown Core	263.83	263.82	0.00
119-013-007	6000 MAIN ST	Downtown Core	263.83	263.82	0.00
119-013-008	1025 DIABLO ST	Downtown Core	263.83	263.82	0.00
119-013-009	1026 OAK ST	Downtown Core	263.83	263.82	0.00
119-014-004	6054 MAIN ST	Downtown Core	263.83	263.82	0.00
119-014-006	1028 DIABLO ST	Downtown Core	263.83	263.82	0.00
119-014-007	6078 MAIN ST	Downtown Core	527.67	527.66	0.00
119-014-008	6096 MAIN ST	Downtown Core	527.67	527.66	0.00
119-015-004	6104 MAIN ST	Downtown Core	263.83	263.82	0.00
119-015-007	MAIN ST	Downtown Core	1,319.17	1,319.16	0.00
119-016-008	CENTER ST	Downtown Core	263.83	263.82	0.00
119-017-003	CENTER ST	Downtown Core	527.67	527.66	0.00
119-017-004	6070 CENTER ST	Downtown Core	791.50	791.50	0.00
119-018-005	6110-6150 CENTER ST	Downtown Core	1,319.17	1,319.16	0.00
119-018-006	6160 CENTER ST	Downtown Core	527.67	527.66	0.00
119-021-063	6170 HIGH ST	Downtown Core	1,319.17	1,319.16	0.00
119-021-065	6191 HIGH ST	Downtown Core	791.50	791.50	0.00
119-050-009	1007 OAK ST	Downtown Core	263.83	263.82	0.00
119-050-034	1005 OAK ST	Downtown Core	527.67	527.66	0.00
119-620-059	MARSH CREEK RD	Downtown Core	263.83	263.82	0.00
119-620-060	MARSH CREEK RD	Downtown Core	2,110.68	2,110.68	0.00
119-620-061	6201 CENTER ST	Downtown Core	1,055.34	1,055.34	0.00
118-020-030	CLAYTON RD	Exempt	0.00	0.00	0.00
118-101-001	CLAYTON RD	Exempt	0.00	0.00	0.00
118-110-005	MORNINGSIDE DR	Exempt	0.00	0.00	0.00
118-164-064	TARA DR	Exempt	0.00	0.00	0.00
118-164-067	TARA CT	Exempt	0.00	0.00	0.00
118-164-068	OHARA CT	Exempt	0.00	0.00	0.00
118-164-069	HAVILAND PL	Exempt	0.00	0.00	0.00

**City of Clayton**  
**Community Facilities District 2006-1**  
**Downtown Park Operation and Maintenance Tax**  
**Fiscal Year 2015/16 Special Tax Roll**

APN	Situs Address	Class	Maximum Special Tax (1)	Non-Residential Levy (2)	Residential Levy (2)
118-164-070	OHARA CT	Exempt	0.00	0.00	0.00
118-164-071	OHARA CT	Exempt	0.00	0.00	0.00
118-164-072	SOUTHBROOK DR	Exempt	0.00	0.00	0.00
118-164-074	OHARA CT	Exempt	0.00	0.00	0.00
118-164-077	HAVILAND PL	Exempt	0.00	0.00	0.00
118-164-078	TARA DR	Exempt	0.00	0.00	0.00
118-164-079	TARA DR	Exempt	0.00	0.00	0.00
118-164-084		Exempt	0.00	0.00	0.00
118-164-087	OHARA CT	Exempt	0.00	0.00	0.00
118-164-088	OHARA CT	Exempt	0.00	0.00	0.00
118-164-089	OHARA CT	Exempt	0.00	0.00	0.00
118-164-090	OHARA CT	Exempt	0.00	0.00	0.00
118-212-011		Exempt	0.00	0.00	0.00
118-230-002	DIABLO CREEK PL	Exempt	0.00	0.00	0.00
118-310-027	N LYDIA LN	Exempt	0.00	0.00	0.00
118-310-028	N LYDIA LN	Exempt	0.00	0.00	0.00
118-310-029	ALEXANDER PL	Exempt	0.00	0.00	0.00
118-370-001		Exempt	0.00	0.00	0.00
118-370-006	6015-6125 CLAYTON RD	Exempt	0.00	0.00	0.00
118-370-041	6015-6125 CLAYTON RD	Exempt	0.00	0.00	0.00
118-370-048	INDIANHEAD WAY	Exempt	0.00	0.00	0.00
118-370-056		Exempt	0.00	0.00	0.00
118-370-070		Exempt	0.00	0.00	0.00
118-370-076		Exempt	0.00	0.00	0.00
118-370-077	FOREST HILL DR	Exempt	0.00	0.00	0.00
118-370-080		Exempt	0.00	0.00	0.00
118-370-083	OAKHURST DR	Exempt	0.00	0.00	0.00
118-370-084		Exempt	0.00	0.00	0.00
118-370-085		Exempt	0.00	0.00	0.00
118-370-087	OAKHURST DR	Exempt	0.00	0.00	0.00
118-370-088		Exempt	0.00	0.00	0.00
118-370-089		Exempt	0.00	0.00	0.00
118-370-090	KELLER RIDGE DR	Exempt	0.00	0.00	0.00
118-370-092		Exempt	0.00	0.00	0.00
118-370-103	KELLER RIDGE DR	Exempt	0.00	0.00	0.00
118-370-104	EAGLE PEAK AVE	Exempt	0.00	0.00	0.00
118-370-114		Exempt	0.00	0.00	0.00
118-370-115		Exempt	0.00	0.00	0.00
118-370-118	PEACOCK CREEK DR	Exempt	0.00	0.00	0.00
118-370-119	KELLER RIDGE DR	Exempt	0.00	0.00	0.00
118-370-120	KELLER RIDGE DR	Exempt	0.00	0.00	0.00
118-401-043	TULE CT	Exempt	0.00	0.00	0.00
118-401-044	CHUPCAN PL	Exempt	0.00	0.00	0.00
118-402-069	SACLAN TERRACE PL	Exempt	0.00	0.00	0.00
118-402-070	ROUND HOUSE PL	Exempt	0.00	0.00	0.00
118-402-071	JALALON PL	Exempt	0.00	0.00	0.00
118-402-073		Exempt	0.00	0.00	0.00
118-402-074		Exempt	0.00	0.00	0.00
118-402-075	SACLAN TERRACE PL	Exempt	0.00	0.00	0.00
118-402-076	SACLAN TERRACE PL	Exempt	0.00	0.00	0.00
118-402-077	SACLAN TERRACE PL	Exempt	0.00	0.00	0.00
118-402-079	SACLAN TERRACE PL	Exempt	0.00	0.00	0.00
118-410-119		Exempt	0.00	0.00	0.00
118-423-018		Exempt	0.00	0.00	0.00
118-460-119		Exempt	0.00	0.00	0.00
118-460-120		Exempt	0.00	0.00	0.00
118-470-058	INDIANHEAD WAY	Exempt	0.00	0.00	0.00
118-470-060		Exempt	0.00	0.00	0.00
118-470-061		Exempt	0.00	0.00	0.00

**City of Clayton**  
**Community Facilities District 2006-1**  
**Downtown Park Operation and Maintenance Tax**  
**Fiscal Year 2015/16 Special Tax Roll**

<b>APN</b>	<b>Situs Address</b>	<b>Class</b>	<b>Maximum Special Tax (1)</b>	<b>Non-Residential Levy (2)</b>	<b>Residential Levy (2)</b>
118-470-116	1006 FEATHER CIR	Exempt	0.00	0.00	0.00
118-470-117	FEATHER CIR	Exempt	0.00	0.00	0.00
118-490-026		Exempt	0.00	0.00	0.00
118-520-001	MARSH CREEK RD	Exempt	0.00	0.00	0.00
118-520-002	MARSH CREEK RD	Exempt	0.00	0.00	0.00
118-520-003	MARSH CREEK RD	Exempt	0.00	0.00	0.00
118-520-004	MARSH CREEK RD	Exempt	0.00	0.00	0.00
118-520-006	MARSH CREEK RD	Exempt	0.00	0.00	0.00
118-520-008	MARSH CREEK RD	Exempt	0.00	0.00	0.00
118-520-009	MARSH CREEK RD	Exempt	0.00	0.00	0.00
118-520-013	300 DIABLO VIEW LN	Exempt	0.00	0.00	0.00
118-520-014	MARSH CREEK RD	Exempt	0.00	0.00	0.00
118-530-053		Exempt	0.00	0.00	0.00
118-530-054		Exempt	0.00	0.00	0.00
118-530-057		Exempt	0.00	0.00	0.00
118-540-066		Exempt	0.00	0.00	0.00
118-550-039		Exempt	0.00	0.00	0.00
118-560-009	CLAYTON RD	Exempt	0.00	0.00	0.00
118-580-036		Exempt	0.00	0.00	0.00
118-590-003		Exempt	0.00	0.00	0.00
118-590-008		Exempt	0.00	0.00	0.00
118-590-013		Exempt	0.00	0.00	0.00
118-590-014		Exempt	0.00	0.00	0.00
118-590-019		Exempt	0.00	0.00	0.00
118-590-020		Exempt	0.00	0.00	0.00
118-590-021		Exempt	0.00	0.00	0.00
118-590-026		Exempt	0.00	0.00	0.00
118-590-031	KELLER RIDGE DR	Exempt	0.00	0.00	0.00
118-600-005		Exempt	0.00	0.00	0.00
118-600-010		Exempt	0.00	0.00	0.00
118-600-015		Exempt	0.00	0.00	0.00
118-600-020		Exempt	0.00	0.00	0.00
118-600-025		Exempt	0.00	0.00	0.00
118-600-030		Exempt	0.00	0.00	0.00
118-600-035		Exempt	0.00	0.00	0.00
118-600-040		Exempt	0.00	0.00	0.00
118-600-041		Exempt	0.00	0.00	0.00
118-600-042	4600 KELLER RIDGE DR	Exempt	0.00	0.00	0.00
118-610-005		Exempt	0.00	0.00	0.00
118-610-010		Exempt	0.00	0.00	0.00
118-610-011		Exempt	0.00	0.00	0.00
118-610-016		Exempt	0.00	0.00	0.00
118-610-032	COYOTE CIR	Exempt	0.00	0.00	0.00
118-610-033	COYOTE CIR	Exempt	0.00	0.00	0.00
118-610-034	COYOTE CIR	Exempt	0.00	0.00	0.00
118-620-063	GOLDEN EAGLE PL	Exempt	0.00	0.00	0.00
118-620-064	GOLDEN EAGLE PL	Exempt	0.00	0.00	0.00
118-640-049	ACORN DR	Exempt	0.00	0.00	0.00
118-660-005		Exempt	0.00	0.00	0.00
118-660-010		Exempt	0.00	0.00	0.00
118-660-017		Exempt	0.00	0.00	0.00
118-660-023		Exempt	0.00	0.00	0.00
118-660-028		Exempt	0.00	0.00	0.00
118-660-033		Exempt	0.00	0.00	0.00
118-660-040		Exempt	0.00	0.00	0.00
118-660-045		Exempt	0.00	0.00	0.00
118-660-046		Exempt	0.00	0.00	0.00
118-660-051		Exempt	0.00	0.00	0.00
118-660-056		Exempt	0.00	0.00	0.00

**City of Clayton**  
**Community Facilities District 2006-1**  
**Downtown Park Operation and Maintenance Tax**  
**Fiscal Year 2015/16 Special Tax Roll**

APN	Situs Address	Class	Maximum Special Tax (1)	Non-Residential Levy (2)	Residential Levy (2)
118-660-061		Exempt	0.00	0.00	0.00
118-660-066		Exempt	0.00	0.00	0.00
118-660-083	COYOTE CIR	Exempt	0.00	0.00	0.00
118-660-084	COYOTE CIR	Exempt	0.00	0.00	0.00
118-660-085	COYOTE CIR	Exempt	0.00	0.00	0.00
118-660-086	COYOTE CIR	Exempt	0.00	0.00	0.00
118-660-087	COYOTE CIR	Exempt	0.00	0.00	0.00
118-660-088	COYOTE CIR	Exempt	0.00	0.00	0.00
118-690-034	CLAYTON RD	Exempt	0.00	0.00	0.00
118-690-035	CENTER ST	Exempt	0.00	0.00	0.00
118-690-036	CENTER AVE	Exempt	0.00	0.00	0.00
119-016-009	1015 DIABLO ST	Exempt	0.00	0.00	0.00
119-050-008	CENTER ST	Exempt	0.00	0.00	0.00
119-060-002	OAK ST	Exempt	0.00	0.00	0.00
119-060-003	1037 OAK ST	Exempt	0.00	0.00	0.00
119-060-004	OAK ST	Exempt	0.00	0.00	0.00
119-060-005	OAK ST	Exempt	0.00	0.00	0.00
119-060-006	OAK ST	Exempt	0.00	0.00	0.00
119-060-008	5880 PINE HOLLOW RD	Exempt	0.00	0.00	0.00
119-141-001	MOUNTAIRE PKWY	Exempt	0.00	0.00	0.00
119-143-001	MOUNTAIRE PKWY	Exempt	0.00	0.00	0.00
119-144-001	MOUNTAIRE PKWY	Exempt	0.00	0.00	0.00
119-152-024	MOUNTAIRE CIR	Exempt	0.00	0.00	0.00
119-160-001	MOUNTAIRE CIR	Exempt	0.00	0.00	0.00
119-160-002		Exempt	0.00	0.00	0.00
119-171-011	MT HAMILTON CT	Exempt	0.00	0.00	0.00
119-212-039		Exempt	0.00	0.00	0.00
119-231-013	30 MT WILSON WAY	Exempt	0.00	0.00	0.00
119-232-001		Exempt	0.00	0.00	0.00
119-232-050		Exempt	0.00	0.00	0.00
119-232-051	LONG CREEK CIR	Exempt	0.00	0.00	0.00
119-241-001		Exempt	0.00	0.00	0.00
119-241-016	DONNER CREEK CT	Exempt	0.00	0.00	0.00
119-242-036		Exempt	0.00	0.00	0.00
119-242-037		Exempt	0.00	0.00	0.00
119-242-038	CLARK CREEK CIR	Exempt	0.00	0.00	0.00
119-262-020	WEATHERLY DR	Exempt	0.00	0.00	0.00
119-274-005	REGENCY DR	Exempt	0.00	0.00	0.00
119-281-024	MARSH CREEK RD	Exempt	0.00	0.00	0.00
119-283-001	REGENCY DR	Exempt	0.00	0.00	0.00
119-290-031		Exempt	0.00	0.00	0.00
119-301-024	MT DELL DR	Exempt	0.00	0.00	0.00
119-302-001	MT DELL DR	Exempt	0.00	0.00	0.00
119-311-020	MT ETNA DR	Exempt	0.00	0.00	0.00
119-312-001	MT ETNA DR	Exempt	0.00	0.00	0.00
119-321-017	EL PORTAL DR	Exempt	0.00	0.00	0.00
119-340-001	REGENCY DR	Exempt	0.00	0.00	0.00
119-352-021	REGENCY DR	Exempt	0.00	0.00	0.00
119-381-001	MT WHITNEY WAY	Exempt	0.00	0.00	0.00
119-383-001	MT WHITNEY WAY	Exempt	0.00	0.00	0.00
119-412-019		Exempt	0.00	0.00	0.00
119-412-036		Exempt	0.00	0.00	0.00
119-431-020	MT SEQUOIA PL	Exempt	0.00	0.00	0.00
119-452-011	EL MOLINO DR	Exempt	0.00	0.00	0.00
119-462-014	BLOCHING CIR	Exempt	0.00	0.00	0.00
119-471-001	EL MOLINO DR	Exempt	0.00	0.00	0.00
119-472-014	MARSH CREEK RD	Exempt	0.00	0.00	0.00
119-480-001	BIGELOW ST	Exempt	0.00	0.00	0.00
119-480-015	MARSH CREEK RD	Exempt	0.00	0.00	0.00



**City of Clayton**  
**Community Facilities District 2006-1**  
**Downtown Park Operation and Maintenance Tax**  
**Fiscal Year 2015/16 Special Tax Roll**

APN	Situs Address	Class	Maximum Special Tax (1)	Non-Residential Levy (2)	Residential Levy (2)
119-490-053	MT OLIVET PL	Exempt	0.00	0.00	0.00
119-510-019	MT SIERRA PL	Exempt	0.00	0.00	0.00
119-520-001	MOUNTAIRE PKWY	Exempt	0.00	0.00	0.00
119-542-025	SYLVANER CT	Exempt	0.00	0.00	0.00
119-553-005	ZINFANDEL CIR	Exempt	0.00	0.00	0.00
119-573-016	CENTER ST	Exempt	0.00	0.00	0.00
119-581-014		Exempt	0.00	0.00	0.00
119-591-017	GRENACHE CIR	Exempt	0.00	0.00	0.00
119-620-055	STRANAHAN CIR	Exempt	0.00	0.00	0.00
119-620-056	MARSH CREEK RD	Exempt	0.00	0.00	0.00
119-620-057	STRANANHAN CIR	Exempt	0.00	0.00	0.00
119-620-058	201 STRANAHAN CIR	Exempt	0.00	0.00	0.00
118-031-055	1730-1740 KIRKER PASS RD	Multi-Residential	425.43	425.42	0.00
118-560-020	6401 CENTER ST	Multi-Residential	1,580.18	1,580.18	0.00
118-370-017		Recreational Space	1,156.59	1,156.58	0.00
118-370-073		Recreational Space	636.12	636.12	0.00
118-370-074	1001 PEACOCK CREEK DR	Recreational Space	1,445.74	1,445.74	0.00
118-370-075	1001 PEACOCK CREEK DR	Recreational Space	1,445.74	1,445.74	0.00
118-370-086	CLAYTON RD	Recreational Space	1,387.91	1,387.90	0.00
119-630-011	PETAR CT	Recreational Space	1,156.59	1,156.58	0.00
078-020-019	1102 OAKWOOD CIR	Residential	19.55	0.00	19.54
078-020-020	1104 OAKWOOD CIR	Residential	19.55	0.00	19.54
078-020-021	1106 OAKWOOD CIR	Residential	19.55	0.00	19.54
078-020-022	1108 OAKWOOD CIR	Residential	19.55	0.00	19.54
078-020-023	1110 OAKWOOD CIR	Residential	19.55	0.00	19.54
078-020-026	1116 OAKWOOD CIR	Residential	19.55	0.00	19.54
078-020-027	1118 OAKWOOD CIR	Residential	19.55	0.00	19.54
078-020-028	1120 OAKWOOD CIR	Residential	19.55	0.00	19.54
078-020-029	1101 OAKWOOD CIR	Residential	19.55	0.00	19.54
078-020-030	1103 OAKWOOD CIR	Residential	19.55	0.00	19.54
078-020-031	1105 OAKWOOD CIR	Residential	19.55	0.00	19.54
078-020-032	1109 OAKWOOD CIR	Residential	19.55	0.00	19.54
078-020-033	1115 OAKWOOD CIR	Residential	19.55	0.00	19.54
078-020-034	1119 OAKWOOD CIR	Residential	19.55	0.00	19.54
078-020-040	8140 MARSH CREEK RD	Residential	19.55	0.00	19.54
078-020-041	8106 MARSH CREEK RD	Residential	19.55	0.00	19.54
078-020-042	8114 MARSH CREEK RD	Residential	19.55	0.00	19.54
078-020-043	1112 OAKWOOD CIR	Residential	19.55	0.00	19.54
078-020-044	1114 OAKWOOD CIR	Residential	19.55	0.00	19.54
078-020-045	MARSH CREEK RD	Residential	19.55	0.00	19.54
078-020-046	8120-8130 MARSH CREEK RD	Residential	19.55	0.00	19.54
118-020-029	5701 CLAYTON RD	Residential	19.55	0.00	19.54
118-031-012	5484 TARA DR	Residential	19.55	0.00	19.54
118-061-001	1554 N MITCHELL CANYON RD	Residential	19.55	0.00	19.54
118-061-002	1548 N MITCHELL CANYON RD	Residential	19.55	0.00	19.54
118-061-003	1542 N MITCHELL CANYON RD	Residential	19.55	0.00	19.54
118-061-004	1536 N MITCHELL CANYON RD	Residential	19.55	0.00	19.54
118-061-005	5901 WALLACE DR	Residential	19.55	0.00	19.54
118-061-006	5907 WALLACE DR	Residential	19.55	0.00	19.54
118-061-007	5915 WALLACE DR	Residential	19.55	0.00	19.54
118-062-001	5900 WALLACE DR	Residential	19.55	0.00	19.54
118-062-002	1512 N MITCHELL CANYON RD	Residential	19.55	0.00	19.54
118-062-003	1506 N MITCHELL CANYON RD	Residential	19.55	0.00	19.54
118-062-004	1500 N MITCHELL CANYON RD	Residential	19.55	0.00	19.54
118-062-009	1498 N MITCHELL CANYON RD	Residential	19.55	0.00	19.54
118-062-010	5855 CLAYTON RD	Residential	19.55	0.00	19.54
118-062-011	5859 CLAYTON RD	Residential	19.55	0.00	19.54
118-063-002	1507 N MITCHELL CANYON RD	Residential	19.55	0.00	19.54
118-063-003	1513 N MITCHELL CANYON RD	Residential	19.55	0.00	19.54

**City of Clayton**  
**Community Facilities District 2006-1**  
**Downtown Park Operation and Maintenance Tax**  
**Fiscal Year 2015/16 Special Tax Roll**

<b>APN</b>	<b>Situs Address</b>	<b>Class</b>	<b>Maximum Special Tax (1)</b>	<b>Non-Residential Levy (2)</b>	<b>Residential Levy (2)</b>
118-063-004	1519 N MITCHELL CANYON RD	Residential	19.55	0.00	19.54
118-063-005	1525 N MITCHELL CANYON RD	Residential	19.55	0.00	19.54
118-063-006	1531 N MITCHELL CANYON RD	Residential	19.55	0.00	19.54
118-063-007	1537 N MITCHELL CANYON RD	Residential	19.55	0.00	19.54
118-063-008	1543 N MITCHELL CANYON RD	Residential	19.55	0.00	19.54
118-063-009	1501 N MITCHELL CANYON RD	Residential	19.55	0.00	19.54
118-064-001	5891 CAULFIELD DR	Residential	19.55	0.00	19.54
118-064-002	1555 N MITCHELL CANYON RD	Residential	19.55	0.00	19.54
118-071-001	9 EASTBROOK CT	Residential	19.55	0.00	19.54
118-071-002	17 EASTBROOK CT	Residential	19.55	0.00	19.54
118-071-003	23 EASTBROOK CT	Residential	19.55	0.00	19.54
118-071-004	29 EASTBROOK CT	Residential	19.55	0.00	19.54
118-071-005	35 EASTBROOK CT	Residential	19.55	0.00	19.54
118-071-006	41 EASTBROOK CT	Residential	19.55	0.00	19.54
118-071-007	47 EASTBROOK CT	Residential	19.55	0.00	19.54
118-071-008	48 EASTBROOK CT	Residential	19.55	0.00	19.54
118-071-009	42 EASTBROOK CT	Residential	19.55	0.00	19.54
118-071-010	36 EASTBROOK CT	Residential	19.55	0.00	19.54
118-071-011	30 EASTBROOK CT	Residential	19.55	0.00	19.54
118-071-012	24 EASTBROOK CT	Residential	19.55	0.00	19.54
118-071-013	18 EASTBROOK CT	Residential	19.55	0.00	19.54
118-071-014	5586 SOUTHBROOK DR	Residential	19.55	0.00	19.54
118-071-015	1530 N EL CAMINO DR	Residential	19.55	0.00	19.54
118-071-016	1524 N EL CAMINO DR	Residential	19.55	0.00	19.54
118-071-017	1518 N EL CAMINO DR	Residential	19.55	0.00	19.54
118-071-018	1512 N EL CAMINO DR	Residential	19.55	0.00	19.54
118-071-019	1506 N EL CAMINO DR	Residential	19.55	0.00	19.54
118-071-020	1500 N EL CAMINO DR	Residential	19.55	0.00	19.54
118-072-001	1501 N EL CAMINO DR	Residential	19.55	0.00	19.54
118-072-002	1509 N EL CAMINO DR	Residential	19.55	0.00	19.54
118-072-003	1515 N EL CAMINO DR	Residential	19.55	0.00	19.54
118-072-004	1523 N EL CAMINO DR	Residential	19.55	0.00	19.54
118-072-005	5574 SOUTHBROOK DR	Residential	19.55	0.00	19.54
118-072-006	5566 SOUTHBROOK DR	Residential	19.55	0.00	19.54
118-072-007	5560 SOUTHBROOK DR	Residential	19.55	0.00	19.54
118-072-008	19 WESTBROOK CT	Residential	19.55	0.00	19.54
118-072-009	25 WESTBROOK CT	Residential	19.55	0.00	19.54
118-072-010	33 WESTBROOK CT	Residential	19.55	0.00	19.54
118-072-011	39 WESTBROOK CT	Residential	19.55	0.00	19.54
118-072-012	34 WESTBROOK CT	Residential	19.55	0.00	19.54
118-072-013	28 WESTBROOK CT	Residential	19.55	0.00	19.54
118-072-014	22 WESTBROOK CT	Residential	19.55	0.00	19.54
118-072-015	16 WESTBROOK CT	Residential	19.55	0.00	19.54
118-072-016	5550 SOUTHBROOK DR	Residential	19.55	0.00	19.54
118-073-001	5545 SOUTHBROOK DR	Residential	19.55	0.00	19.54
118-073-002	5551 SOUTHBROOK DR	Residential	19.55	0.00	19.54
118-073-003	5555 SOUTHBROOK DR	Residential	19.55	0.00	19.54
118-073-004	5563 SOUTHBROOK DR	Residential	19.55	0.00	19.54
118-073-005	5569 SOUTHBROOK DR	Residential	19.55	0.00	19.54
118-073-006	5575 SOUTHBROOK DR	Residential	19.55	0.00	19.54
118-074-001	1542 N EL CAMINO DR	Residential	19.55	0.00	19.54
118-074-002	5587 SOUTHBROOK DR	Residential	19.55	0.00	19.54
118-074-003	5593 SOUTHBROOK DR	Residential	19.55	0.00	19.54
118-074-004	5599 SOUTHBROOK DR	Residential	19.55	0.00	19.54
118-081-001	1561 N MITCHELL CANYON RD	Residential	19.55	0.00	19.54
118-081-002	1567 N MITCHELL CANYON RD	Residential	19.55	0.00	19.54
118-081-003	1573 N MITCHELL CANYON RD	Residential	19.55	0.00	19.54
118-081-004	1579 N MITCHELL CANYON RD	Residential	19.55	0.00	19.54
118-081-005	1585 N MITCHELL CANYON RD	Residential	19.55	0.00	19.54

**City of Clayton**  
**Community Facilities District 2006-1**  
**Downtown Park Operation and Maintenance Tax**  
**Fiscal Year 2015/16 Special Tax Roll**

<b>APN</b>	<b>Situs Address</b>	<b>Class</b>	<b>Maximum Special Tax (1)</b>	<b>Non-Residential Levy (2)</b>	<b>Residential Levy (2)</b>
118-081-006	1591 N MITCHELL CANYON RD	Residential	19.55	0.00	19.54
118-082-001	1588 N MITCHELL CANYON RD	Residential	19.55	0.00	19.54
118-082-002	1582 N MITCHELL CANYON RD	Residential	19.55	0.00	19.54
118-082-003	1576 N MITCHELL CANYON RD	Residential	19.55	0.00	19.54
118-082-004	5903 CARDINET DR	Residential	19.55	0.00	19.54
118-082-005	5909 CARDINET DR	Residential	19.55	0.00	19.54
118-082-006	5917 CARDINET DR	Residential	19.55	0.00	19.54
118-082-007	5923 CARDINET DR	Residential	19.55	0.00	19.54
118-082-008	5929 CARDINET DR	Residential	19.55	0.00	19.54
118-082-009	5935 CARDINET DR	Residential	19.55	0.00	19.54
118-082-010	5941 CARDINET DR	Residential	19.55	0.00	19.54
118-082-011	5947 CARDINET DR	Residential	19.55	0.00	19.54
118-082-012	5953 CARDINET DR	Residential	19.55	0.00	19.54
118-082-013	5959 CARDINET DR	Residential	19.55	0.00	19.54
118-082-014	5965 CARDINET DR	Residential	19.55	0.00	19.54
118-082-015	5971 CARDINET DR	Residential	19.55	0.00	19.54
118-083-001	5968 CARDINET DR	Residential	19.55	0.00	19.54
118-083-002	5962 CARDINET DR	Residential	19.55	0.00	19.54
118-083-003	5956 CARDINET DR	Residential	19.55	0.00	19.54
118-083-004	5950 CARDINET DR	Residential	19.55	0.00	19.54
118-083-005	5944 CARDINET DR	Residential	19.55	0.00	19.54
118-083-006	5938 CARDINET DR	Residential	19.55	0.00	19.54
118-083-007	5932 CARDINET DR	Residential	19.55	0.00	19.54
118-083-008	5926 CARDINET DR	Residential	19.55	0.00	19.54
118-083-009	5904 CARDINET DR	Residential	19.55	0.00	19.54
118-091-001	5922 WALLACE DR	Residential	19.55	0.00	19.54
118-091-002	5930 WALLACE DR	Residential	19.55	0.00	19.54
118-091-003	5938 WALLACE DR	Residential	19.55	0.00	19.54
118-091-004	5946 WALLACE DR	Residential	19.55	0.00	19.54
118-091-005	5954 WALLACE DR	Residential	19.55	0.00	19.54
118-091-006	5962 WALLACE DR	Residential	19.55	0.00	19.54
118-091-007	5970 WALLACE DR	Residential	19.55	0.00	19.54
118-091-008	5978 WALLACE DR	Residential	19.55	0.00	19.54
118-091-009	5988 WALLACE DR	Residential	19.55	0.00	19.54
118-091-010	6000 CARDINET DR	Residential	19.55	0.00	19.54
118-092-001	6001 CARDINET DR	Residential	19.55	0.00	19.54
118-092-002	5995 CARDINET DR	Residential	19.55	0.00	19.54
118-092-003	5987 CARDINET DR	Residential	19.55	0.00	19.54
118-092-004	5983 CARDINET DR	Residential	19.55	0.00	19.54
118-092-005	5977 CARDINET DR	Residential	19.55	0.00	19.54
118-093-001	5974 CARDINET DR	Residential	19.55	0.00	19.54
118-093-002	5980 CARDINET DR	Residential	19.55	0.00	19.54
118-093-003	5986 CARDINET DR	Residential	19.55	0.00	19.54
118-093-004	5979 WALLACE DR	Residential	19.55	0.00	19.54
118-093-005	5965 WALLACE DR	Residential	19.55	0.00	19.54
118-093-006	5943 WALLACE DR	Residential	19.55	0.00	19.54
118-093-007	5931 WALLACE DR	Residential	19.55	0.00	19.54
118-093-008	5923 WALLACE DR	Residential	19.55	0.00	19.54
118-101-003	33 MARQUETTE CT	Residential	19.55	0.00	19.54
118-101-004	37 MARQUETTE CT	Residential	19.55	0.00	19.54
118-101-005	3 XAVIER PL	Residential	19.55	0.00	19.54
118-101-006	7 XAVIER PL	Residential	19.55	0.00	19.54
118-101-007	11 XAVIER PL	Residential	19.55	0.00	19.54
118-101-008	12 XAVIER PL	Residential	19.55	0.00	19.54
118-101-009	8 XAVIER PL	Residential	19.55	0.00	19.54
118-101-010	55 MARQUETTE CT	Residential	19.55	0.00	19.54
118-101-011	63 MARQUETTE CT	Residential	19.55	0.00	19.54
118-101-012	67 MARQUETTE CT	Residential	19.55	0.00	19.54
118-101-013	66 MARQUETTE CT	Residential	19.55	0.00	19.54

**City of Clayton**  
**Community Facilities District 2006-1**  
**Downtown Park Operation and Maintenance Tax**  
**Fiscal Year 2015/16 Special Tax Roll**

<b>APN</b>	<b>Situs Address</b>	<b>Class</b>	<b>Maximum Special Tax (1)</b>	<b>Non-Residential Levy (2)</b>	<b>Residential Levy (2)</b>
118-101-014	60 MARQUETTE CT	Residential	19.55	0.00	19.54
118-101-015	54 MARQUETTE CT	Residential	19.55	0.00	19.54
118-101-016	48 MARQUETTE CT	Residential	19.55	0.00	19.54
118-101-017	42 MARQUETTE CT	Residential	19.55	0.00	19.54
118-101-018	36 MARQUETTE CT	Residential	19.55	0.00	19.54
118-101-019	30 MARQUETTE CT	Residential	19.55	0.00	19.54
118-101-020	5518 SOUTHBROOK DR	Residential	19.55	0.00	19.54
118-101-021	5510 SOUTHBROOK DR	Residential	19.55	0.00	19.54
118-102-001	5509 SOUTHBROOK DR	Residential	19.55	0.00	19.54
118-102-002	5511 SOUTHBROOK DR	Residential	19.55	0.00	19.54
118-102-003	5523 SOUTHBROOK DR	Residential	19.55	0.00	19.54
118-102-005	5533 SOUTHBROOK DR	Residential	19.55	0.00	19.54
118-102-006	5539 SOUTHBROOK DR	Residential	19.55	0.00	19.54
118-102-008	5513 SOUTHBROOK DR	Residential	19.55	0.00	19.54
118-102-009	5515 SOUTHBROOK DR	Residential	19.55	0.00	19.54
118-102-010	5527 SOUTHBROOK DR	Residential	19.55	0.00	19.54
118-102-011	5521 SOUTHBROOK DR	Residential	19.55	0.00	19.54
118-110-001	5565 MORNINGSIDE DR	Residential	19.55	0.00	19.54
118-110-002	5567 MORNINGSIDE DR	Residential	19.55	0.00	19.54
118-110-004	5577 MORNINGSIDE DR	Residential	19.55	0.00	19.54
118-110-006	5589 MORNINGSIDE DR	Residential	19.55	0.00	19.54
118-110-007	5597 MORNINGSIDE DR	Residential	19.55	0.00	19.54
118-110-008	5599 MORNINGSIDE DR	Residential	19.55	0.00	19.54
118-110-009	5569 MORNINGSIDE DR	Residential	19.55	0.00	19.54
118-110-010	5571 MORNINGSIDE DR	Residential	19.55	0.00	19.54
118-110-011	5569 MORNINGSIDE DR	Residential	19.55	0.00	19.54
118-163-001	1500 HAVILAND CT	Residential	19.55	0.00	19.54
118-163-002	1504 HAVILAND CT	Residential	19.55	0.00	19.54
118-163-003	1508 HAVILAND CT	Residential	19.55	0.00	19.54
118-164-001	1509 HAVILAND CT	Residential	19.55	0.00	19.54
118-164-002	1505 HAVILAND CT	Residential	19.55	0.00	19.54
118-164-003	1501 HAVILAND CT	Residential	19.55	0.00	19.54
118-164-004	5471 TARA DR	Residential	19.55	0.00	19.54
118-164-005	1500 TARA CT	Residential	19.55	0.00	19.54
118-164-006	1501 TARA CT	Residential	19.55	0.00	19.54
118-164-007	1505 TARA CT	Residential	19.55	0.00	19.54
118-164-008	1509 TARA CT	Residential	19.55	0.00	19.54
118-164-009	1515 TARA CT	Residential	19.55	0.00	19.54
118-164-010	1519 TARA CT	Residential	19.55	0.00	19.54
118-164-011	1523 TARA CT	Residential	19.55	0.00	19.54
118-164-012	1527 TARA CT	Residential	19.55	0.00	19.54
118-164-013	5472 TARA DR	Residential	19.55	0.00	19.54
118-164-014	5474 TARA DR	Residential	19.55	0.00	19.54
118-164-015	5476 TARA DR	Residential	19.55	0.00	19.54
118-164-016	5478 TARA DR	Residential	19.55	0.00	19.54
118-164-017	5480 TARA DR	Residential	19.55	0.00	19.54
118-164-018	1501 OHARA CT	Residential	19.55	0.00	19.54
118-164-019	1505 OHARA CT	Residential	19.55	0.00	19.54
118-164-020	1509 OHARA CT	Residential	19.55	0.00	19.54
118-164-021	1515 OHARA CT	Residential	19.55	0.00	19.54
118-164-022	1519 OHARA CT	Residential	19.55	0.00	19.54
118-164-023	1523 OHARA CT	Residential	19.55	0.00	19.54
118-164-024	1527 OHARA CT	Residential	19.55	0.00	19.54
118-164-025	1531 OHARA CT	Residential	19.55	0.00	19.54
118-164-026	1535 OHARA CT	Residential	19.55	0.00	19.54
118-164-027	1539 OHARA CT	Residential	19.55	0.00	19.54
118-164-028	1543 OHARA CT	Residential	19.55	0.00	19.54
118-164-029	1547 OHARA CT	Residential	19.55	0.00	19.54
118-164-030	1551 OHARA CT	Residential	19.55	0.00	19.54

**City of Clayton**  
**Community Facilities District 2006-1**  
**Downtown Park Operation and Maintenance Tax**  
**Fiscal Year 2015/16 Special Tax Roll**

<b>APN</b>	<b>Situs Address</b>	<b>Class</b>	<b>Maximum Special Tax (1)</b>	<b>Non-Residential Levy (2)</b>	<b>Residential Levy (2)</b>
118-164-031	1555 OHARA CT	Residential	19.55	0.00	19.54
118-164-032	1559 OHARA CT	Residential	19.55	0.00	19.54
118-164-033	1563 OHARA CT	Residential	19.55	0.00	19.54
118-164-034	1562 OHARA CT	Residential	19.55	0.00	19.54
118-164-035	1558 OHARA CT	Residential	19.55	0.00	19.54
118-164-036	1554 OHARA CT	Residential	19.55	0.00	19.54
118-164-037	1550 OHARA CT	Residential	19.55	0.00	19.54
118-164-038	1546 OHARA CT	Residential	19.55	0.00	19.54
118-164-039	1542 OHARA CT	Residential	19.55	0.00	19.54
118-164-040	1538 OHARA CT	Residential	19.55	0.00	19.54
118-164-041	1514 OHARA CT	Residential	19.55	0.00	19.54
118-164-042	1510 OHARA CT	Residential	19.55	0.00	19.54
118-164-043	1506 OHARA CT	Residential	19.55	0.00	19.54
118-164-045	1529 HAVILAND PL	Residential	19.55	0.00	19.54
118-164-046	1533 HAVILAND PL	Residential	19.55	0.00	19.54
118-164-047	1537 HAVILAND PL	Residential	19.55	0.00	19.54
118-164-048	1541 HAVILAND PL	Residential	19.55	0.00	19.54
118-164-049	1545 HAVILAND PL	Residential	19.55	0.00	19.54
118-164-050	1549 HAVILAND PL	Residential	19.55	0.00	19.54
118-164-051	1553 HAVILAND PL	Residential	19.55	0.00	19.54
118-164-052	1557 HAVILAND PL	Residential	19.55	0.00	19.54
118-164-053	1554 HAVILAND PL	Residential	19.55	0.00	19.54
118-164-054	1550 HAVILAND PL	Residential	19.55	0.00	19.54
118-164-055	1546 HAVILAND PL	Residential	19.55	0.00	19.54
118-164-056	1542 HAVILAND PL	Residential	19.55	0.00	19.54
118-164-057	1538 HAVILAND PL	Residential	19.55	0.00	19.54
118-164-058	1534 HAVILAND PL	Residential	19.55	0.00	19.54
118-164-059	1530 HAVILAND PL	Residential	19.55	0.00	19.54
118-164-060	1526 HAVILAND PL	Residential	19.55	0.00	19.54
118-164-061	1522 HAVILAND PL	Residential	19.55	0.00	19.54
118-164-062	1518 HAVILAND PL	Residential	19.55	0.00	19.54
118-164-076	5482 TARA DR	Residential	19.55	0.00	19.54
118-164-080	5475 TARA DR	Residential	19.55	0.00	19.54
118-164-081	5473 TARA DR	Residential	19.55	0.00	19.54
118-164-085	5479 TARA DR	Residential	19.55	0.00	19.54
118-164-086	5477 TARA DR	Residential	19.55	0.00	19.54
118-211-001	2 ALEF CT	Residential	19.55	0.00	19.54
118-211-002	8 ALEF CT	Residential	19.55	0.00	19.54
118-211-003	14 ALEF CT	Residential	19.55	0.00	19.54
118-211-004	11 ALEF CT	Residential	19.55	0.00	19.54
118-211-005	7 ALEF CT	Residential	19.55	0.00	19.54
118-211-006	1 ALEF CT	Residential	19.55	0.00	19.54
118-211-007	2 WHITT CT	Residential	19.55	0.00	19.54
118-211-008	8 WHITT CT	Residential	19.55	0.00	19.54
118-211-009	14 WHITT CT	Residential	19.55	0.00	19.54
118-211-010	11 WHITT CT	Residential	19.55	0.00	19.54
118-211-011	7 WHITT CT	Residential	19.55	0.00	19.54
118-211-012	1 WHITT CT	Residential	19.55	0.00	19.54
118-211-013	5634 SOUTHBROOK DR	Residential	19.55	0.00	19.54
118-211-014	5640 SOUTHBROOK DR	Residential	19.55	0.00	19.54
118-211-015	5646 SOUTHBROOK DR	Residential	19.55	0.00	19.54
118-212-001	5647 SOUTHBROOK DR	Residential	19.55	0.00	19.54
118-212-002	5641 SOUTHBROOK DR	Residential	19.55	0.00	19.54
118-212-003	5635 SOUTHBROOK DR	Residential	19.55	0.00	19.54
118-212-004	2 CASEY GLEN CT	Residential	19.55	0.00	19.54
118-212-005	8 CASEY GLEN CT	Residential	19.55	0.00	19.54
118-212-006	14 CASEY GLEN CT	Residential	19.55	0.00	19.54
118-212-007	11 CASEY GLEN CT	Residential	19.55	0.00	19.54
118-212-008	7 CASEY GLEN CT	Residential	19.55	0.00	19.54

**City of Clayton**  
**Community Facilities District 2006-1**  
**Downtown Park Operation and Maintenance Tax**  
**Fiscal Year 2015/16 Special Tax Roll**

<b>APN</b>	<b>Situs Address</b>	<b>Class</b>	<b>Maximum Special Tax (1)</b>	<b>Non-Residential Levy (2)</b>	<b>Residential Levy (2)</b>
118-212-009	1 CASEY GLEN CT	Residential	19.55	0.00	19.54
118-212-012	2 RACHEL RANCH CT	Residential	19.55	0.00	19.54
118-212-013	4 RACHEL RANCH CT	Residential	19.55	0.00	19.54
118-212-014	6 RACHEL RANCH CT	Residential	19.55	0.00	19.54
118-212-015	8 RACHEL RANCH CT	Residential	19.55	0.00	19.54
118-212-016	7 RACHEL RANCH CT	Residential	19.55	0.00	19.54
118-212-017	5 RACHEL RANCH CT	Residential	19.55	0.00	19.54
118-212-018	3 RACHEL RANCH CT	Residential	19.55	0.00	19.54
118-212-019	1 RACHEL RANCH CT	Residential	19.55	0.00	19.54
118-221-001	5884 CAULFIELD DR	Residential	19.55	0.00	19.54
118-221-002	607 BLACK POINT CT	Residential	19.55	0.00	19.54
118-221-003	615 BLACK POINT CT	Residential	19.55	0.00	19.54
118-221-004	620 BLACK POINT CT	Residential	19.55	0.00	19.54
118-221-005	614 BLACK POINT CT	Residential	19.55	0.00	19.54
118-221-006	608 BLACK POINT CT	Residential	19.55	0.00	19.54
118-221-007	5878 CAULFIELD DR	Residential	19.55	0.00	19.54
118-221-008	501 CAULFIELD CT	Residential	19.55	0.00	19.54
118-221-009	507 CAULFIELD CT	Residential	19.55	0.00	19.54
118-221-010	515 CAULFIELD CT	Residential	19.55	0.00	19.54
118-221-011	514 CAULFIELD CT	Residential	19.55	0.00	19.54
118-221-012	508 CAULFIELD CT	Residential	19.55	0.00	19.54
118-221-013	5866 CAULFIELD DR	Residential	19.55	0.00	19.54
118-221-014	5860 CAULFIELD DR	Residential	19.55	0.00	19.54
118-221-015	201 JEFFRY RANCH PL	Residential	19.55	0.00	19.54
118-221-016	207 JEFFRY RANCH PL	Residential	19.55	0.00	19.54
118-221-017	215 JEFFRY RANCH PL	Residential	19.55	0.00	19.54
118-221-018	221 JEFFRY RANCH PL	Residential	19.55	0.00	19.54
118-221-019	227 JEFFRY RANCH PL	Residential	19.55	0.00	19.54
118-221-020	233 JEFFRY RANCH PL	Residential	19.55	0.00	19.54
118-221-021	239 JEFFRY RANCH PL	Residential	19.55	0.00	19.54
118-221-022	245 JEFFRY RANCH PL	Residential	19.55	0.00	19.54
118-221-023	251 JEFFRY RANCH PL	Residential	19.55	0.00	19.54
118-221-024	250 JEFFRY RANCH PL	Residential	19.55	0.00	19.54
118-221-025	244 JEFFRY RANCH PL	Residential	19.55	0.00	19.54
118-221-026	238 JEFFRY RANCH PL	Residential	19.55	0.00	19.54
118-221-027	232 JEFFRY RANCH PL	Residential	19.55	0.00	19.54
118-221-028	226 JEFFRY RANCH PL	Residential	19.55	0.00	19.54
118-221-029	220 JEFFRY RANCH PL	Residential	19.55	0.00	19.54
118-221-030	214 JEFFRY RANCH PL	Residential	19.55	0.00	19.54
118-221-031	208 JEFFRY RANCH PL	Residential	19.55	0.00	19.54
118-221-032	202 JEFFRY RANCH PL	Residential	19.55	0.00	19.54
118-222-001	101 JEFFRY RANCH CT	Residential	19.55	0.00	19.54
118-222-002	107 JEFFRY RANCH CT	Residential	19.55	0.00	19.54
118-222-003	115 JEFFRY RANCH CT	Residential	19.55	0.00	19.54
118-222-004	121 JEFFRY RANCH CT	Residential	19.55	0.00	19.54
118-222-005	127 JEFFRY RANCH CT	Residential	19.55	0.00	19.54
118-222-006	133 JEFFRY RANCH CT	Residential	19.55	0.00	19.54
118-222-007	126 JEFFRY RANCH CT	Residential	19.55	0.00	19.54
118-222-008	120 JEFFRY RANCH CT	Residential	19.55	0.00	19.54
118-222-009	114 JEFFRY RANCH CT	Residential	19.55	0.00	19.54
118-222-010	108 JEFFRY RANCH CT	Residential	19.55	0.00	19.54
118-222-011	1507 N ATCHINSON STAGE RD	Residential	19.55	0.00	19.54
118-222-012	1515 N ATCHINSON STAGE RD	Residential	19.55	0.00	19.54
118-222-013	1521 N ATCHINSON STAGE RD	Residential	19.55	0.00	19.54
118-222-014	1527 N ATCHINSON STAGE RD	Residential	19.55	0.00	19.54
118-222-015	1533 N ATCHINSON STAGE RD	Residential	19.55	0.00	19.54
118-222-016	1539 N ATCHINSON STAGE RD	Residential	19.55	0.00	19.54
118-222-017	301 DIABLO CREEK CT	Residential	19.55	0.00	19.54
118-222-018	307 DIABLO CREEK CT	Residential	19.55	0.00	19.54

**City of Clayton**  
**Community Facilities District 2006-1**  
**Downtown Park Operation and Maintenance Tax**  
**Fiscal Year 2015/16 Special Tax Roll**

<b>APN</b>	<b>Situs Address</b>	<b>Class</b>	<b>Maximum Special Tax (1)</b>	<b>Non-Residential Levy (2)</b>	<b>Residential Levy (2)</b>
118-222-019	315 DIABLO CREEK CT	Residential	19.55	0.00	19.54
118-222-020	314 DIABLO CREEK CT	Residential	19.55	0.00	19.54
118-222-021	308 DIABLO CREEK CT	Residential	19.55	0.00	19.54
118-222-022	302 DIABLO CREEK CT	Residential	19.55	0.00	19.54
118-230-001	5801 CAULFIELD DR	Residential	19.55	0.00	19.54
118-230-003	401 DIABLO CREEK PL	Residential	19.55	0.00	19.54
118-230-004	407 DIABLO CREEK PL	Residential	19.55	0.00	19.54
118-230-005	415 DIABLO CREEK PL	Residential	19.55	0.00	19.54
118-230-006	421 DIABLO CREEK PL	Residential	19.55	0.00	19.54
118-230-007	414 DIABLO CREEK PL	Residential	19.55	0.00	19.54
118-230-008	408 DIABLO CREEK PL	Residential	19.55	0.00	19.54
118-230-009	402 DIABLO CREEK PL	Residential	19.55	0.00	19.54
118-230-010	5801 CAULFIELD DR	Residential	19.55	0.00	19.54
118-230-011	5861 CAULFIELD DR	Residential	19.55	0.00	19.54
118-230-012	5867 CAULFIELD DR	Residential	19.55	0.00	19.54
118-230-013	5873 CAULFIELD DR	Residential	19.55	0.00	19.54
118-230-014	701 BLACK POINT PL	Residential	19.55	0.00	19.54
118-230-015	707 BLACK POINT PL	Residential	19.55	0.00	19.54
118-230-016	715 BLACK POINT PL	Residential	19.55	0.00	19.54
118-230-017	721 BLACK POINT PL	Residential	19.55	0.00	19.54
118-230-018	727 BLACK POINT PL	Residential	19.55	0.00	19.54
118-230-019	733 BLACK POINT PL	Residential	19.55	0.00	19.54
118-230-020	739 BLACK POINT PL	Residential	19.55	0.00	19.54
118-230-021	734 BLACK POINT PL	Residential	19.55	0.00	19.54
118-230-022	728 BLACK POINT PL	Residential	19.55	0.00	19.54
118-230-023	720 BLACK POINT PL	Residential	19.55	0.00	19.54
118-230-024	708 BLACK POINT PL	Residential	19.55	0.00	19.54
118-230-025	5885 CAULFIELD DR	Residential	19.55	0.00	19.54
118-310-001	101 HURD PL	Residential	19.55	0.00	19.54
118-310-002	107 HURD PL	Residential	19.55	0.00	19.54
118-310-003	113 HURD PL	Residential	19.55	0.00	19.54
118-310-004	119 HURD PL	Residential	19.55	0.00	19.54
118-310-005	125 HURD PL	Residential	19.55	0.00	19.54
118-310-006	131 HURD PL	Residential	19.55	0.00	19.54
118-310-007	137 HURD PL	Residential	19.55	0.00	19.54
118-310-008	143 HURD PL	Residential	19.55	0.00	19.54
118-310-009	149 HURD PL	Residential	19.55	0.00	19.54
118-310-010	201 SOUTHBROOK PL	Residential	19.55	0.00	19.54
118-310-011	207 SOUTHBROOK PL	Residential	19.55	0.00	19.54
118-310-012	213 SOUTHBROOK PL	Residential	19.55	0.00	19.54
118-310-013	219 SOUTHBROOK PL	Residential	19.55	0.00	19.54
118-310-014	225 SOUTHBROOK PL	Residential	19.55	0.00	19.54
118-310-015	231 SOUTHBROOK PL	Residential	19.55	0.00	19.54
118-310-016	237 SOUTHBROOK PL	Residential	19.55	0.00	19.54
118-310-017	243 SOUTHBROOK PL	Residential	19.55	0.00	19.54
118-310-018	301 ALEXANDER PL	Residential	19.55	0.00	19.54
118-310-019	307 ALEXANDER PL	Residential	19.55	0.00	19.54
118-310-020	313 ALEXANDER PL	Residential	19.55	0.00	19.54
118-310-021	319 ALEXANDER PL	Residential	19.55	0.00	19.54
118-310-022	325 ALEXANDER PL	Residential	19.55	0.00	19.54
118-310-023	331 ALEXANDER PL	Residential	19.55	0.00	19.54
118-310-024	337 ALEXANDER PL	Residential	19.55	0.00	19.54
118-310-025	343 ALEXANDER PL	Residential	19.55	0.00	19.54
118-310-026	349 ALEXANDER PL	Residential	19.55	0.00	19.54
118-321-001	1801 YOLANDA CIR	Residential	19.55	0.00	19.54
118-321-002	1803 YOLANDA CIR	Residential	19.55	0.00	19.54
118-321-003	1805 YOLANDA CIR	Residential	19.55	0.00	19.54
118-321-004	1807 YOLANDA CIR	Residential	19.55	0.00	19.54
118-321-005	1809 YOLANDA CIR	Residential	19.55	0.00	19.54

**City of Clayton**  
**Community Facilities District 2006-1**  
**Downtown Park Operation and Maintenance Tax**  
**Fiscal Year 2015/16 Special Tax Roll**

APN	Situs Address	Class	Maximum Special Tax (1)	Non-Residential Levy (2)	Residential Levy (2)
118-321-006	1811 YOLANDA CIR	Residential	19.55	0.00	19.54
118-321-007	1813 YOLANDA CIR	Residential	19.55	0.00	19.54
118-321-008	1815 YOLANDA CIR	Residential	19.55	0.00	19.54
118-321-009	1817 YOLANDA CIR	Residential	19.55	0.00	19.54
118-322-001	1816 YOLANDA CIR	Residential	19.55	0.00	19.54
118-322-002	1814 YOLANDA CIR	Residential	19.55	0.00	19.54
118-322-003	5605 OHMAN PL	Residential	19.55	0.00	19.54
118-322-004	5607 OHMAN PL	Residential	19.55	0.00	19.54
118-322-005	5609 OHMAN PL	Residential	19.55	0.00	19.54
118-322-006	5611 OHMAN PL	Residential	19.55	0.00	19.54
118-322-007	5613 OHMAN PL	Residential	19.55	0.00	19.54
118-322-008	5615 OHMAN PL	Residential	19.55	0.00	19.54
118-322-009	5616 OHMAN PL	Residential	19.55	0.00	19.54
118-322-010	5614 OHMAN PL	Residential	19.55	0.00	19.54
118-322-011	5612 OHMAN PL	Residential	19.55	0.00	19.54
118-322-012	5610 OHMAN PL	Residential	19.55	0.00	19.54
118-322-013	5608 OHMAN PL	Residential	19.55	0.00	19.54
118-322-014	5606 OHMAN PL	Residential	19.55	0.00	19.54
118-322-015	1812 YOLANDA CIR	Residential	19.55	0.00	19.54
118-322-016	1810 YOLANDA CIR	Residential	19.55	0.00	19.54
118-322-017	5601 BETTENCOURT DR	Residential	19.55	0.00	19.54
118-322-018	5603 BETTENCOURT DR	Residential	19.55	0.00	19.54
118-322-019	5605 BETTENCOURT DR	Residential	19.55	0.00	19.54
118-322-020	5607 BETTENCOURT DR	Residential	19.55	0.00	19.54
118-322-021	5609 BETTENCOURT DR	Residential	19.55	0.00	19.54
118-322-022	5611 BETTENCOURT DR	Residential	19.55	0.00	19.54
118-322-023	5613 BETTENCOURT DR	Residential	19.55	0.00	19.54
118-322-024	5615 BETTENCOURT DR	Residential	19.55	0.00	19.54
118-322-025	5617 BETTENCOURT DR	Residential	19.55	0.00	19.54
118-322-026	1858 YOLANDA CIR	Residential	19.55	0.00	19.54
118-322-027	1856 YOLANDA CIR	Residential	19.55	0.00	19.54
118-322-028	1854 YOLANDA CIR	Residential	19.55	0.00	19.54
118-322-029	1852 YOLANDA CIR	Residential	19.55	0.00	19.54
118-322-030	1850 YOLANDA CIR	Residential	19.55	0.00	19.54
118-323-001	1853 YOLANDA CIR	Residential	19.55	0.00	19.54
118-323-002	1855 YOLANDA CIR	Residential	19.55	0.00	19.54
118-323-008	1857 YOLANDA CIR	Residential	19.55	0.00	19.54
118-323-009	1859 YOLANDA CIR	Residential	19.55	0.00	19.54
118-323-010	1861 YOLANDA CIR	Residential	19.55	0.00	19.54
118-323-011	1863 YOLANDA CIR	Residential	19.55	0.00	19.54
118-323-012	1865 YOLANDA CIR	Residential	19.55	0.00	19.54
118-324-001	5624 BETTENCOURT DR	Residential	19.55	0.00	19.54
118-324-002	5622 BETTENCOURT DR	Residential	19.55	0.00	19.54
118-324-003	5620 BETTENCOURT DR	Residential	19.55	0.00	19.54
118-324-004	5618 BETTENCOURT DR	Residential	19.55	0.00	19.54
118-324-005	5616 BETTENCOURT DR	Residential	19.55	0.00	19.54
118-324-006	5614 BETTENCOURT DR	Residential	19.55	0.00	19.54
118-324-007	5612 BETTENCOURT DR	Residential	19.55	0.00	19.54
118-324-008	5610 BETTENCOURT DR	Residential	19.55	0.00	19.54
118-324-009	5608 BETTENCOURT DR	Residential	19.55	0.00	19.54
118-324-010	5606 BETTENCOURT DR	Residential	19.55	0.00	19.54
118-324-011	5604 BETTENCOURT DR	Residential	19.55	0.00	19.54
118-324-012	5602 BETTENCOURT DR	Residential	19.55	0.00	19.54
118-331-001	1819 YOLANDA CIR	Residential	19.55	0.00	19.54
118-331-002	1821 YOLANDA CIR	Residential	19.55	0.00	19.54
118-331-003	1823 YOLANDA CIR	Residential	19.55	0.00	19.54
118-331-004	1825 YOLANDA CIR	Residential	19.55	0.00	19.54
118-331-005	1827 YOLANDA CIR	Residential	19.55	0.00	19.54
118-331-006	1829 YOLANDA CIR	Residential	19.55	0.00	19.54



**City of Clayton**  
**Community Facilities District 2006-1**  
**Downtown Park Operation and Maintenance Tax**  
**Fiscal Year 2015/16 Special Tax Roll**

<b>APN</b>	<b>Situs Address</b>	<b>Class</b>	<b>Maximum Special Tax (1)</b>	<b>Non-Residential Levy (2)</b>	<b>Residential Levy (2)</b>
118-331-007	1831 YOLANDA CIR	Residential	19.55	0.00	19.54
118-331-008	1833 YOLANDA CIR	Residential	19.55	0.00	19.54
118-331-009	1835 YOLANDA CIR	Residential	19.55	0.00	19.54
118-331-010	1837 YOLANDA CIR	Residential	19.55	0.00	19.54
118-331-011	1839 YOLANDA CIR	Residential	19.55	0.00	19.54
118-331-012	1841 YOLANDA CIR	Residential	19.55	0.00	19.54
118-331-013	1843 YOLANDA CIR	Residential	19.55	0.00	19.54
118-331-014	1845 YOLANDA CIR	Residential	19.55	0.00	19.54
118-331-017	1851 YOLANDA CIR	Residential	19.55	0.00	19.54
118-331-018	1847 YOLANDA CIR	Residential	19.55	0.00	19.54
118-331-019	1849 YOLANDA CIR	Residential	19.55	0.00	19.54
118-332-001	1846 YOLANDA CIR	Residential	19.55	0.00	19.54
118-332-002	1844 YOLANDA CIR	Residential	19.55	0.00	19.54
118-332-003	1842 YOLANDA CIR	Residential	19.55	0.00	19.54
118-332-004	1840 YOLANDA CIR	Residential	19.55	0.00	19.54
118-332-005	1836 YOLANDA CIR	Residential	19.55	0.00	19.54
118-332-006	1834 YOLANDA CIR	Residential	19.55	0.00	19.54
118-332-007	1830 YOLANDA CIR	Residential	19.55	0.00	19.54
118-332-008	1826 YOLANDA CIR	Residential	19.55	0.00	19.54
118-332-009	1824 YOLANDA CIR	Residential	19.55	0.00	19.54
118-332-010	1822 YOLANDA CIR	Residential	19.55	0.00	19.54
118-332-011	5611 FRANK PL	Residential	19.55	0.00	19.54
118-332-012	5613 FRANK PL	Residential	19.55	0.00	19.54
118-332-013	5615 FRANK PL	Residential	19.55	0.00	19.54
118-332-014	5617 FRANK PL	Residential	19.55	0.00	19.54
118-332-015	5614 FRANK PL	Residential	19.55	0.00	19.54
118-332-016	5612 FRANK PL	Residential	19.55	0.00	19.54
118-332-017	5610 FRANK PL	Residential	19.55	0.00	19.54
118-332-018	5608 FRANK PL	Residential	19.55	0.00	19.54
118-332-019	1818 YOLANDA CIR	Residential	19.55	0.00	19.54
118-370-040	1970 EAGLE PEAK AVE	Residential	19.55	0.00	19.54
118-381-001	11 EAGLE PEAK PL	Residential	19.55	0.00	19.54
118-381-002	15 EAGLE PEAK PL	Residential	19.55	0.00	19.54
118-381-003	19 EAGLE PEAK PL	Residential	19.55	0.00	19.54
118-381-004	22 EAGLE PEAK PL	Residential	19.55	0.00	19.54
118-381-005	18 EAGLE PEAK PL	Residential	19.55	0.00	19.54
118-381-006	14 EAGLE PEAK PL	Residential	19.55	0.00	19.54
118-381-007	10 EAGLE PEAK PL	Residential	19.55	0.00	19.54
118-381-008	1821 EAGLE PEAK AVE	Residential	19.55	0.00	19.54
118-381-009	1825 EAGLE PEAK AVE	Residential	19.55	0.00	19.54
118-381-010	1829 EAGLE PEAK AVE	Residential	19.55	0.00	19.54
118-381-011	1831 EAGLE PEAK AVE	Residential	19.55	0.00	19.54
118-381-012	1833 EAGLE PEAK AVE	Residential	19.55	0.00	19.54
118-381-017	1851 EAGLE PEAK AVE	Residential	19.55	0.00	19.54
118-381-018	1855 EAGLE PEAK AVE	Residential	19.55	0.00	19.54
118-381-019	1861 EAGLE PEAK AVE	Residential	19.55	0.00	19.54
118-381-020	1863 EAGLE PEAK AVE	Residential	19.55	0.00	19.54
118-381-021	1865 EAGLE PEAK AVE	Residential	19.55	0.00	19.54
118-381-022	1867 EAGLE PEAK AVE	Residential	19.55	0.00	19.54
118-381-023	1869 EAGLE PEAK AVE	Residential	19.55	0.00	19.54
118-381-024	1871 EAGLE PEAK AVE	Residential	19.55	0.00	19.54
118-381-025	1873 EAGLE PEAK AVE	Residential	19.55	0.00	19.54
118-381-026	1875 EAGLE PEAK AVE	Residential	19.55	0.00	19.54
118-381-027	1877 EAGLE PEAK AVE	Residential	19.55	0.00	19.54
118-381-028	1881 EAGLE PEAK AVE	Residential	19.55	0.00	19.54
118-381-029	1885 EAGLE PEAK AVE	Residential	19.55	0.00	19.54
118-381-030	1889 EAGLE PEAK AVE	Residential	19.55	0.00	19.54
118-381-036	1835 EAGLE PEAK AVE	Residential	19.55	0.00	19.54
118-381-037	1839 EAGLE PEAK AVE	Residential	19.55	0.00	19.54

**City of Clayton**  
**Community Facilities District 2006-1**  
**Downtown Park Operation and Maintenance Tax**  
**Fiscal Year 2015/16 Special Tax Roll**

<b>APN</b>	<b>Situs Address</b>	<b>Class</b>	<b>Maximum Special Tax (1)</b>	<b>Non-Residential Levy (2)</b>	<b>Residential Levy (2)</b>
118-381-038	1843 EAGLE PEAK AVE	Residential	19.55	0.00	19.54
118-381-039	1847 EAGLE PEAK AVE	Residential	19.55	0.00	19.54
118-382-001	1880 EAGLE PEAK AVE	Residential	19.55	0.00	19.54
118-382-002	1876 EAGLE PEAK AVE	Residential	19.55	0.00	19.54
118-382-003	1874 EAGLE PEAK AVE	Residential	19.55	0.00	19.54
118-382-004	1872 EAGLE PEAK AVE	Residential	19.55	0.00	19.54
118-382-005	1868 EAGLE PEAK AVE	Residential	19.55	0.00	19.54
118-382-006	1864 EAGLE PEAK AVE	Residential	19.55	0.00	19.54
118-382-007	1860 EAGLE PEAK AVE	Residential	19.55	0.00	19.54
118-382-008	1856 EAGLE PEAK AVE	Residential	19.55	0.00	19.54
118-382-009	1852 EAGLE PEAK AVE	Residential	19.55	0.00	19.54
118-382-010	1848 EAGLE PEAK AVE	Residential	19.55	0.00	19.54
118-382-011	1844 EAGLE PEAK AVE	Residential	19.55	0.00	19.54
118-382-012	1840 EAGLE PEAK AVE	Residential	19.55	0.00	19.54
118-382-013	1836 EAGLE PEAK AVE	Residential	19.55	0.00	19.54
118-382-014	1834 EAGLE PEAK AVE	Residential	19.55	0.00	19.54
118-382-015	1828 EAGLE PEAK AVE	Residential	19.55	0.00	19.54
118-382-016	1824 EAGLE PEAK AVE	Residential	19.55	0.00	19.54
118-382-017	1820 EAGLE PEAK AVE	Residential	19.55	0.00	19.54
118-382-018	1816 EAGLE PEAK AVE	Residential	19.55	0.00	19.54
118-382-019	1812 EAGLE PEAK AVE	Residential	19.55	0.00	19.54
118-382-020	1808 EAGLE PEAK AVE	Residential	19.55	0.00	19.54
118-382-021	1804 EAGLE PEAK AVE	Residential	19.55	0.00	19.54
118-382-022	1800 EAGLE PEAK AVE	Residential	19.55	0.00	19.54
118-391-001	1884 OHLONE HEIGHTS	Residential	19.55	0.00	19.54
118-391-002	1880 OHLONE HEIGHTS	Residential	19.55	0.00	19.54
118-391-003	20 OHLONE LN	Residential	19.55	0.00	19.54
118-391-004	24 OHLONE LN	Residential	19.55	0.00	19.54
118-391-005	28 OHLONE LN	Residential	19.55	0.00	19.54
118-391-006	29 OHLONE LN	Residential	19.55	0.00	19.54
118-391-007	25 OHLONE LN	Residential	19.55	0.00	19.54
118-391-008	21 OHLONE LN	Residential	19.55	0.00	19.54
118-391-009	100 JOSCOLO VW	Residential	19.55	0.00	19.54
118-391-010	104 JOSCOLO VW	Residential	19.55	0.00	19.54
118-391-011	108 JOSCOLO VW	Residential	19.55	0.00	19.54
118-391-012	112 JOSCOLO VW	Residential	19.55	0.00	19.54
118-391-013	116 JOSCOLO VW	Residential	19.55	0.00	19.54
118-391-014	120 JOSCOLO VW	Residential	19.55	0.00	19.54
118-391-015	124 JOSCOLO VW	Residential	19.55	0.00	19.54
118-391-016	128 JOSCOLO VW	Residential	19.55	0.00	19.54
118-391-017	132 JOSCOLO VW	Residential	19.55	0.00	19.54
118-391-018	136 JOSCOLO VW	Residential	19.55	0.00	19.54
118-391-019	140 JOSCOLO VW	Residential	19.55	0.00	19.54
118-391-020	144 JOSCOLO VW	Residential	19.55	0.00	19.54
118-391-021	148 JOSCOLO VW	Residential	19.55	0.00	19.54
118-391-022	152 JOSCOLO VW	Residential	19.55	0.00	19.54
118-391-023	156 JOSCOLO VW	Residential	19.55	0.00	19.54
118-391-024	160 JOSCOLO VW	Residential	19.55	0.00	19.54
118-392-001	1816 OHLONE HEIGHTS	Residential	19.55	0.00	19.54
118-392-002	1820 OHLONE HEIGHTS	Residential	19.55	0.00	19.54
118-392-003	1824 OHLONE HEIGHTS	Residential	19.55	0.00	19.54
118-392-004	1828 OHLONE HTS	Residential	19.55	0.00	19.54
118-392-005	1832 OHLONE HEIGHTS	Residential	19.55	0.00	19.54
118-392-006	1836 OHLONE HEIGHTS	Residential	19.55	0.00	19.54
118-392-007	1840 OHLONE HEIGHTS	Residential	19.55	0.00	19.54
118-392-008	101 JOSCOLO VW	Residential	19.55	0.00	19.54
118-392-009	105 JOSCOLO VW	Residential	19.55	0.00	19.54
118-392-010	109 JOSCOLO VW	Residential	19.55	0.00	19.54
118-392-011	123 JOSCOLO VW	Residential	19.55	0.00	19.54

**City of Clayton**  
**Community Facilities District 2006-1**  
**Downtown Park Operation and Maintenance Tax**  
**Fiscal Year 2015/16 Special Tax Roll**

<b>APN</b>	<b>Situs Address</b>	<b>Class</b>	<b>Maximum Special Tax (1)</b>	<b>Non-Residential Levy (2)</b>	<b>Residential Levy (2)</b>
118-392-012	129 JOSCOLO VW	Residential	19.55	0.00	19.54
118-392-013	131 JOSCOLO VW	Residential	19.55	0.00	19.54
118-392-014	135 JOSCOLO VW	Residential	19.55	0.00	19.54
118-392-015	139 JOSCOLO VW	Residential	19.55	0.00	19.54
118-392-016	145 JOSCOLO VW	Residential	19.55	0.00	19.54
118-401-001	1790 INDIAN WELLS WAY	Residential	19.55	0.00	19.54
118-401-002	1788 INDIAN WELLS WAY	Residential	19.55	0.00	19.54
118-401-003	1786 INDIAN WELLS WAY	Residential	19.55	0.00	19.54
118-401-004	1784 INDIAN WELLS WAY	Residential	19.55	0.00	19.54
118-401-005	1782 INDIAN WELLS WAY	Residential	19.55	0.00	19.54
118-401-006	1780 INDIAN WELLS WAY	Residential	19.55	0.00	19.54
118-401-007	1778 INDIAN WELLS WAY	Residential	19.55	0.00	19.54
118-401-008	1776 INDIAN WELLS WAY	Residential	19.55	0.00	19.54
118-401-009	1774 INDIAN WELLS WAY	Residential	19.55	0.00	19.54
118-401-010	1772 INDIAN WELLS WAY	Residential	19.55	0.00	19.54
118-401-011	1770 INDIAN WELLS WAY	Residential	19.55	0.00	19.54
118-401-012	1768 INDIAN WELLS WAY	Residential	19.55	0.00	19.54
118-401-013	1766 INDIAN WELLS WAY	Residential	19.55	0.00	19.54
118-401-014	1764 INDIAN WELLS WAY	Residential	19.55	0.00	19.54
118-401-015	1762 INDIAN WELLS WAY	Residential	19.55	0.00	19.54
118-401-016	1760 INDIAN WELLS WAY	Residential	19.55	0.00	19.54
118-401-017	1756 INDIAN WELLS WAY	Residential	19.55	0.00	19.54
118-401-018	1754 INDIAN WELLS WAY	Residential	19.55	0.00	19.54
118-401-019	40 TULE CT	Residential	19.55	0.00	19.54
118-401-020	44 TULE CT	Residential	19.55	0.00	19.54
118-401-021	46 TULE CT	Residential	19.55	0.00	19.54
118-401-022	48 TULE CT	Residential	19.55	0.00	19.54
118-401-023	51 TULE CT	Residential	19.55	0.00	19.54
118-401-024	49 TULE CT	Residential	19.55	0.00	19.54
118-401-025	47 TULE CT	Residential	19.55	0.00	19.54
118-401-026	45 TULE CT	Residential	19.55	0.00	19.54
118-401-027	43 TULE CT	Residential	19.55	0.00	19.54
118-401-028	1748 INDIAN WELLS WAY	Residential	19.55	0.00	19.54
118-401-029	400 CHUPCAN PL	Residential	19.55	0.00	19.54
118-401-030	402 CHUPCAN PL	Residential	19.55	0.00	19.54
118-401-031	404 CHUPCAN PL	Residential	19.55	0.00	19.54
118-401-032	406 CHUPCAN PL	Residential	19.55	0.00	19.54
118-401-033	408 CHUPCAN PL	Residential	19.55	0.00	19.54
118-401-034	410 CHUPCAN PL	Residential	19.55	0.00	19.54
118-401-035	417 CHUPCAN PL	Residential	19.55	0.00	19.54
118-401-036	415 CHUPCAN PL	Residential	19.55	0.00	19.54
118-401-037	411 CHUPCAN PL	Residential	19.55	0.00	19.54
118-401-038	409 CHUPCAN PL	Residential	19.55	0.00	19.54
118-401-039	407 CHUPCAN PL	Residential	19.55	0.00	19.54
118-401-040	405 CHUPCAN PL	Residential	19.55	0.00	19.54
118-401-041	403 CHUPCAN PL	Residential	19.55	0.00	19.54
118-401-042	401 CHUPCAN PL	Residential	19.55	0.00	19.54
118-402-001	1735 INDIAN WELLS WAY	Residential	19.55	0.00	19.54
118-402-002	1737 INDIAN WELLS WAY	Residential	19.55	0.00	19.54
118-402-003	1739 INDIAN WELLS WAY	Residential	19.55	0.00	19.54
118-402-004	1741 INDIAN WELLS WAY	Residential	19.55	0.00	19.54
118-402-005	1743 INDIAN WELLS WAY	Residential	19.55	0.00	19.54
118-402-006	1745 INDIAN WELLS WAY	Residential	19.55	0.00	19.54
118-402-007	1747 INDIAN WELLS WAY	Residential	19.55	0.00	19.54
118-402-008	1749 INDIAN WELLS WAY	Residential	19.55	0.00	19.54
118-402-009	310 SACLAN TERRACE PL	Residential	19.55	0.00	19.54
118-402-010	320 SACLAN TERRACE PL	Residential	19.55	0.00	19.54
118-402-011	326 SACLAN TERRACE PL	Residential	19.55	0.00	19.54
118-402-012	328 SACLAN TERRACE PL	Residential	19.55	0.00	19.54

**City of Clayton**  
**Community Facilities District 2006-1**  
**Downtown Park Operation and Maintenance Tax**  
**Fiscal Year 2015/16 Special Tax Roll**

<b>APN</b>	<b>Situs Address</b>	<b>Class</b>	<b>Maximum Special Tax (1)</b>	<b>Non-Residential Levy (2)</b>	<b>Residential Levy (2)</b>
118-402-013	330 SACLAN TERRACE PL	Residential	19.55	0.00	19.54
118-402-014	332 SACLAN TERRACE PL	Residential	19.55	0.00	19.54
118-402-015	334 SACLAN TERRACE PL	Residential	19.55	0.00	19.54
118-402-016	336 SACLAN TERRACE PL	Residential	19.55	0.00	19.54
118-402-017	338 SACLAN TERRACE PL	Residential	19.55	0.00	19.54
118-402-018	340 SACLAN TERRACE PL	Residential	19.55	0.00	19.54
118-402-019	341 SACLAN TERRACE PL	Residential	19.55	0.00	19.54
118-402-020	339 SACLAN TERRACE PL	Residential	19.55	0.00	19.54
118-402-021	337 SACLAN TERRACE PL	Residential	19.55	0.00	19.54
118-402-022	335 SACLAN TERRACE PL	Residential	19.55	0.00	19.54
118-402-023	333 SACLAN TERRACE PL	Residential	19.55	0.00	19.54
118-402-024	331 SACLAN TERRACE PL	Residential	19.55	0.00	19.54
118-402-025	329 SACLAN TERRACE PL	Residential	19.55	0.00	19.54
118-402-026	327 SACLAN TERRACE PL	Residential	19.55	0.00	19.54
118-402-027	325 SACLAN TERRACE PL	Residential	19.55	0.00	19.54
118-402-028	323 SACLAN TERRACE PL	Residential	19.55	0.00	19.54
118-402-029	321 SACLAN TERRACE PL	Residential	19.55	0.00	19.54
118-402-030	319 SACLAN TERRACE PL	Residential	19.55	0.00	19.54
118-402-031	317 SACLAN TERRACE PL	Residential	19.55	0.00	19.54
118-402-032	315 SACLAN TERRACE PL	Residential	19.55	0.00	19.54
118-402-033	311 SACLAN TERRACE PL	Residential	19.55	0.00	19.54
118-402-034	309 SACLAN TERRACE PL	Residential	19.55	0.00	19.54
118-402-035	307 SACLAN TERRACE PL	Residential	19.55	0.00	19.54
118-402-036	305 SACLAN TERRACE PL	Residential	19.55	0.00	19.54
118-402-037	303 SACLAN TERRACE PL	Residential	19.55	0.00	19.54
118-402-038	301 SACLAN TERRACE PL	Residential	19.55	0.00	19.54
118-402-039	1755 INDIAN WELLS WAY	Residential	19.55	0.00	19.54
118-402-040	202 ROUND HOUSE PL	Residential	19.55	0.00	19.54
118-402-041	204 ROUND HOUSE PL	Residential	19.55	0.00	19.54
118-402-042	206 ROUND HOUSE PL	Residential	19.55	0.00	19.54
118-402-043	208 ROUND HOUSE PL	Residential	19.55	0.00	19.54
118-402-044	210 ROUND HOUSE PL	Residential	19.55	0.00	19.54
118-402-045	216 ROUND HOUSE PL	Residential	19.55	0.00	19.54
118-402-046	218 ROUND HOUSE PL	Residential	19.55	0.00	19.54
118-402-047	219 ROUND HOUSE PL	Residential	19.55	0.00	19.54
118-402-048	217 ROUND HOUSE PL	Residential	19.55	0.00	19.54
118-402-049	215 ROUND HOUSE PL	Residential	19.55	0.00	19.54
118-402-050	211 ROUND HOUSE PL	Residential	19.55	0.00	19.54
118-402-051	209 ROUND HOUSE PL	Residential	19.55	0.00	19.54
118-402-052	207 ROUND HOUSE PL	Residential	19.55	0.00	19.54
118-402-053	205 ROUND HOUSE PL	Residential	19.55	0.00	19.54
118-402-054	201 ROUND HOUSE PL	Residential	19.55	0.00	19.54
118-402-055	30 JALALON PL	Residential	19.55	0.00	19.54
118-402-056	32 JALALON PL	Residential	19.55	0.00	19.54
118-402-057	34 JALALON PL	Residential	19.55	0.00	19.54
118-402-058	36 JALALON PL	Residential	19.55	0.00	19.54
118-402-059	38 JALALON PL	Residential	19.55	0.00	19.54
118-402-060	39 JALALON PL	Residential	19.55	0.00	19.54
118-402-061	37 JALALON PL	Residential	19.55	0.00	19.54
118-402-062	35 JALALON PL	Residential	19.55	0.00	19.54
118-402-063	1781 INDIAN WELLS WAY	Residential	19.55	0.00	19.54
118-402-064	1783 INDIAN WELLS WAY	Residential	19.55	0.00	19.54
118-402-065	1787 INDIAN WELLS WAY	Residential	19.55	0.00	19.54
118-402-066	1789 INDIAN WELLS WAY	Residential	19.55	0.00	19.54
118-410-001	1399 SHELL LN	Residential	19.55	0.00	19.54
118-410-002	1397 SHELL LN	Residential	19.55	0.00	19.54
118-410-003	1389 SHELL LN	Residential	19.55	0.00	19.54
118-410-004	1387 SHELL LN	Residential	19.55	0.00	19.54
118-410-005	1385 SHELL LN	Residential	19.55	0.00	19.54

**City of Clayton**  
**Community Facilities District 2006-1**  
**Downtown Park Operation and Maintenance Tax**  
**Fiscal Year 2015/16 Special Tax Roll**

<b>APN</b>	<b>Situs Address</b>	<b>Class</b>	<b>Maximum Special Tax (1)</b>	<b>Non-Residential Levy (2)</b>	<b>Residential Levy (2)</b>
118-410-006	1383 SHELL LN	Residential	19.55	0.00	19.54
118-410-007	1381 SHELL LN	Residential	19.55	0.00	19.54
118-410-008	1379 SHELL LN	Residential	19.55	0.00	19.54
118-410-009	1377 SHELL LN	Residential	19.55	0.00	19.54
118-410-010	1375 SHELL LN	Residential	19.55	0.00	19.54
118-410-011	1373 SHELL LN	Residential	19.55	0.00	19.54
118-410-012	1371 SHELL LN	Residential	19.55	0.00	19.54
118-410-013	1369 SHELL LN	Residential	19.55	0.00	19.54
118-410-014	1367 SHELL LN	Residential	19.55	0.00	19.54
118-410-015	1365 SHELL LN	Residential	19.55	0.00	19.54
118-410-016	1363 SHELL LN	Residential	19.55	0.00	19.54
118-410-017	1361 SHELL LN	Residential	19.55	0.00	19.54
118-410-018	1359 SHELL LN	Residential	19.55	0.00	19.54
118-410-019	1357 SHELL LN	Residential	19.55	0.00	19.54
118-410-020	1355 SHELL LN	Residential	19.55	0.00	19.54
118-410-021	1353 SHELL LN	Residential	19.55	0.00	19.54
118-410-022	1351 SHELL LN	Residential	19.55	0.00	19.54
118-410-023	1349 SHELL LN	Residential	19.55	0.00	19.54
118-410-024	1347 SHELL LN	Residential	19.55	0.00	19.54
118-410-025	1345 SHELL LN	Residential	19.55	0.00	19.54
118-410-026	1343 SHELL LN	Residential	19.55	0.00	19.54
118-410-027	1341 SHELL LN	Residential	19.55	0.00	19.54
118-410-028	1339 SHELL LN	Residential	19.55	0.00	19.54
118-410-029	1337 SHELL LN	Residential	19.55	0.00	19.54
118-410-030	1335 SHELL LN	Residential	19.55	0.00	19.54
118-410-031	1333 SHELL LN	Residential	19.55	0.00	19.54
118-410-032	1331 SHELL LN	Residential	19.55	0.00	19.54
118-410-033	1329 SHELL LN	Residential	19.55	0.00	19.54
118-410-034	1327 SHELL LN	Residential	19.55	0.00	19.54
118-410-035	1199 SHELL LN	Residential	19.55	0.00	19.54
118-410-037	1195 SHELL LN	Residential	19.55	0.00	19.54
118-410-038	1193 SHELL LN	Residential	19.55	0.00	19.54
118-410-039	1191 SHELL LN	Residential	19.55	0.00	19.54
118-410-040	1189 SHELL LN	Residential	19.55	0.00	19.54
118-410-041	1187 SHELL LN	Residential	19.55	0.00	19.54
118-410-042	1185 SHELL LN	Residential	19.55	0.00	19.54
118-410-043	1183 SHELL LN	Residential	19.55	0.00	19.54
118-410-044	1181 SHELL LN	Residential	19.55	0.00	19.54
118-410-045	1179 SHELL LN	Residential	19.55	0.00	19.54
118-410-046	1177 SHELL LN	Residential	19.55	0.00	19.54
118-410-047	1175 SHELL LN	Residential	19.55	0.00	19.54
118-410-048	1173 SHELL LN	Residential	19.55	0.00	19.54
118-410-049	1171 SHELL LN	Residential	19.55	0.00	19.54
118-410-050	1169 SHELL LN	Residential	19.55	0.00	19.54
118-410-051	1167 SHELL LN	Residential	19.55	0.00	19.54
118-410-052	1267 SHELL CIR	Residential	19.55	0.00	19.54
118-410-053	1265 SHELL CIR	Residential	19.55	0.00	19.54
118-410-054	1263 SHELL CIR	Residential	19.55	0.00	19.54
118-410-055	1261 SHELL CIR	Residential	19.55	0.00	19.54
118-410-056	1259 SHELL CIR	Residential	19.55	0.00	19.54
118-410-057	1254 SHELL CIR	Residential	19.55	0.00	19.54
118-410-058	1256 SHELL CIR	Residential	19.55	0.00	19.54
118-410-059	1258 SHELL CIR	Residential	19.55	0.00	19.54
118-410-060	1260 SHELL CIR	Residential	19.55	0.00	19.54
118-410-061	1262 SHELL CIR	Residential	19.55	0.00	19.54
118-410-062	1264 SHELL CIR	Residential	19.55	0.00	19.54
118-410-063	1266 SHELL CIR	Residential	19.55	0.00	19.54
118-410-064	1268 SHELL CIR	Residential	19.55	0.00	19.54
118-410-065	1270 SHELL CIR	Residential	19.55	0.00	19.54

**City of Clayton**  
**Community Facilities District 2006-1**  
**Downtown Park Operation and Maintenance Tax**  
**Fiscal Year 2015/16 Special Tax Roll**

<b>APN</b>	<b>Situs Address</b>	<b>Class</b>	<b>Maximum Special Tax (1)</b>	<b>Non-Residential Levy (2)</b>	<b>Residential Levy (2)</b>
118-410-066	1272 SHELL CIR	Residential	19.55	0.00	19.54
118-410-067	1274 SHELL CIR	Residential	19.55	0.00	19.54
118-410-068	1276 SHELL CIR	Residential	19.55	0.00	19.54
118-410-069	1278 SHELL CIR	Residential	19.55	0.00	19.54
118-410-070	1280 SHELL CIR	Residential	19.55	0.00	19.54
118-410-071	1282 SHELL CIR	Residential	19.55	0.00	19.54
118-410-072	1284 SHELL CIR	Residential	19.55	0.00	19.54
118-410-073	1286 SHELL CIR	Residential	19.55	0.00	19.54
118-410-074	1288 SHELL CIR	Residential	19.55	0.00	19.54
118-410-075	1290 SHELL CIR	Residential	19.55	0.00	19.54
118-410-076	1292 SHELL CIR	Residential	19.55	0.00	19.54
118-410-077	1294 SHELL CIR	Residential	19.55	0.00	19.54
118-410-078	1296 SHELL CIR	Residential	19.55	0.00	19.54
118-410-079	1298 SHELL CIR	Residential	19.55	0.00	19.54
118-410-080	1269 SHELL CIR	Residential	19.55	0.00	19.54
118-410-081	1271 SHELL CIR	Residential	19.55	0.00	19.54
118-410-082	1273 SHELL CIR	Residential	19.55	0.00	19.54
118-410-083	1275 SHELL CIR	Residential	19.55	0.00	19.54
118-410-084	1332 SHELL LN	Residential	19.55	0.00	19.54
118-410-085	1330 SHELL LN	Residential	19.55	0.00	19.54
118-410-086	1328 SHELL LN	Residential	19.55	0.00	19.54
118-410-087	1326 SHELL LN	Residential	19.55	0.00	19.54
118-410-088	1340 SHELL LN	Residential	19.55	0.00	19.54
118-410-089	1338 SHELL LN	Residential	19.55	0.00	19.54
118-410-090	1336 SHELL LN	Residential	19.55	0.00	19.54
118-410-091	1334 SHELL LN	Residential	19.55	0.00	19.54
118-410-092	1277 SHELL CIR	Residential	19.55	0.00	19.54
118-410-093	1279 SHELL CIR	Residential	19.55	0.00	19.54
118-410-094	1281 SHELL CIR	Residential	19.55	0.00	19.54
118-410-095	1283 SHELL CIR	Residential	19.55	0.00	19.54
118-410-096	1285 SHELL CIR	Residential	19.55	0.00	19.54
118-410-097	1287 SHELL CIR	Residential	19.55	0.00	19.54
118-410-098	1289 SHELL CIR	Residential	19.55	0.00	19.54
118-410-099	1291 SHELL CIR	Residential	19.55	0.00	19.54
118-410-100	1293 SHELL CIR	Residential	19.55	0.00	19.54
118-410-101	1295 SHELL CIR	Residential	19.55	0.00	19.54
118-410-102	1297 SHELL CIR	Residential	19.55	0.00	19.54
118-410-103	1299 SHELL CIR	Residential	19.55	0.00	19.54
118-410-104	1368 SHELL LN	Residential	19.55	0.00	19.54
118-410-105	1370 SHELL LN	Residential	19.55	0.00	19.54
118-410-106	1372 SHELL LN	Residential	19.55	0.00	19.54
118-410-107	1374 SHELL LN	Residential	19.55	0.00	19.54
118-410-108	1376 SHELL LN	Residential	19.55	0.00	19.54
118-410-109	1378 SHELL LN	Residential	19.55	0.00	19.54
118-410-110	1380 SHELL LN	Residential	19.55	0.00	19.54
118-410-111	1382 SHELL LN	Residential	19.55	0.00	19.54
118-410-112	1388 SHELL LN	Residential	19.55	0.00	19.54
118-410-113	1390 SHELL LN	Residential	19.55	0.00	19.54
118-410-114	1392 SHELL LN	Residential	19.55	0.00	19.54
118-410-115	1394 SHELL LN	Residential	19.55	0.00	19.54
118-410-116	1396 SHELL LN	Residential	19.55	0.00	19.54
118-410-117	1398 SHELL LN	Residential	19.55	0.00	19.54
118-410-120	1197 SHELL LN	Residential	19.55	0.00	19.54
118-421-001	304 AHWANEE LN	Residential	19.55	0.00	19.54
118-421-002	308 AHWANEE LN	Residential	19.55	0.00	19.54
118-421-003	312 AHWANEE LN	Residential	19.55	0.00	19.54
118-422-001	451 OBSIDIAN WAY	Residential	19.55	0.00	19.54
118-422-002	350 BLUE OAK LN	Residential	19.55	0.00	19.54
118-422-003	352 BLUE OAK LN	Residential	19.55	0.00	19.54

**City of Clayton**  
**Community Facilities District 2006-1**  
**Downtown Park Operation and Maintenance Tax**  
**Fiscal Year 2015/16 Special Tax Roll**

<b>APN</b>	<b>Situs Address</b>	<b>Class</b>	<b>Maximum Special Tax (1)</b>	<b>Non-Residential Levy (2)</b>	<b>Residential Levy (2)</b>
118-422-004	354 BLUE OAK LN	Residential	19.55	0.00	19.54
118-422-005	356 BLUE OAK LN	Residential	19.55	0.00	19.54
118-422-006	358 BLUE OAK LN	Residential	19.55	0.00	19.54
118-422-007	360 BLUE OAK LN	Residential	19.55	0.00	19.54
118-423-001	361 BLUE OAK LN	Residential	19.55	0.00	19.54
118-423-002	3057 MIWOK WAY	Residential	19.55	0.00	19.54
118-423-003	3055 MIWOK WAY	Residential	19.55	0.00	19.54
118-423-004	3053 MIWOK WAY	Residential	19.55	0.00	19.54
118-423-005	3051 MIWOK WAY	Residential	19.55	0.00	19.54
118-423-006	3049 MIWOK WAY	Residential	19.55	0.00	19.54
118-423-007	3047 MIWOK WAY	Residential	19.55	0.00	19.54
118-423-008	3045 MIWOK WAY	Residential	19.55	0.00	19.54
118-423-009	3043 MIWOK WAY	Residential	19.55	0.00	19.54
118-423-010	3041 MIWOK WAY	Residential	19.55	0.00	19.54
118-423-011	3039 MIWOK WAY	Residential	19.55	0.00	19.54
118-423-012	3037 MIWOK WAY	Residential	19.55	0.00	19.54
118-423-013	3035 MIWOK WAY	Residential	19.55	0.00	19.54
118-423-014	3033 MIWOK WAY	Residential	19.55	0.00	19.54
118-423-015	3031 MIWOK WAY	Residential	19.55	0.00	19.54
118-424-001	359 BLUE OAK LN	Residential	19.55	0.00	19.54
118-424-002	357 BLUE OAK LN	Residential	19.55	0.00	19.54
118-424-003	355 BLUE OAK LN	Residential	19.55	0.00	19.54
118-424-004	353 BLUE OAK LN	Residential	19.55	0.00	19.54
118-424-005	351 BLUE OAK LN	Residential	19.55	0.00	19.54
118-424-006	409 WAWONA LN	Residential	19.55	0.00	19.54
118-424-007	407 WAWONA LN	Residential	19.55	0.00	19.54
118-424-008	405 WAWONA LN	Residential	19.55	0.00	19.54
118-424-009	403 WAWONA LN	Residential	19.55	0.00	19.54
118-424-010	401 WAWONA LN	Residential	19.55	0.00	19.54
118-424-011	3034 MIWOK WAY	Residential	19.55	0.00	19.54
118-424-012	3038 MIWOK WAY	Residential	19.55	0.00	19.54
118-424-013	3040 MIWOK WAY	Residential	19.55	0.00	19.54
118-424-014	3042 MIWOK WAY	Residential	19.55	0.00	19.54
118-424-015	3046 MIWOK WAY	Residential	19.55	0.00	19.54
118-424-016	3048 MIWOK WAY	Residential	19.55	0.00	19.54
118-424-017	3050 MIWOK WAY	Residential	19.55	0.00	19.54
118-424-018	3052 MIWOK WAY	Residential	19.55	0.00	19.54
118-424-019	3054 MIWOK WAY	Residential	19.55	0.00	19.54
118-431-001	316 AHWANEE CT	Residential	19.55	0.00	19.54
118-431-002	320 AHWANEE CT	Residential	19.55	0.00	19.54
118-431-003	324 AHWANEE CT	Residential	19.55	0.00	19.54
118-431-004	328 AHWANEE CT	Residential	19.55	0.00	19.54
118-431-005	332 AHWANEE CT	Residential	19.55	0.00	19.54
118-432-002	333 AHWANEE LN	Residential	19.55	0.00	19.54
118-432-003	329 AHWANEE LN	Residential	19.55	0.00	19.54
118-432-004	325 AHWANEE LN	Residential	19.55	0.00	19.54
118-432-005	321 AHWANEE CT	Residential	19.55	0.00	19.54
118-432-006	317 AHWANEE CT	Residential	19.55	0.00	19.54
118-432-007	400 WAWONA LN	Residential	19.55	0.00	19.54
118-432-008	402 WAWONA LN	Residential	19.55	0.00	19.54
118-432-009	404 WAWONA LN	Residential	19.55	0.00	19.54
118-432-010	406 WAWONA LN	Residential	19.55	0.00	19.54
118-432-011	408 WAWONA LN	Residential	19.55	0.00	19.54
118-432-012	410 WAWONA LN	Residential	19.55	0.00	19.54
118-432-013	412 WAWONA LN	Residential	19.55	0.00	19.54
118-432-014	414 WAWONA LN	Residential	19.55	0.00	19.54
118-432-015	416 WAWONA CT	Residential	19.55	0.00	19.54
118-432-016	418 WAWONA LN	Residential	19.55	0.00	19.54
118-432-017	420 WAWONA CT	Residential	19.55	0.00	19.54

**City of Clayton**  
**Community Facilities District 2006-1**  
**Downtown Park Operation and Maintenance Tax**  
**Fiscal Year 2015/16 Special Tax Roll**

<b>APN</b>	<b>Situs Address</b>	<b>Class</b>	<b>Maximum Special Tax (1)</b>	<b>Non-Residential Levy (2)</b>	<b>Residential Levy (2)</b>
118-432-019	337 AHWANEE CT	Residential	19.55	0.00	19.54
118-432-020	422 WAWONA LN	Residential	19.55	0.00	19.54
118-433-002	419 WAWONA LN	Residential	19.55	0.00	19.54
118-433-003	417 WAWONA CT	Residential	19.55	0.00	19.54
118-433-004	421 WAWONA CT	Residential	19.55	0.00	19.54
118-441-001	5101 KELLER RIDGE DR	Residential	19.55	0.00	19.54
118-441-002	5103 KELLER RIDGE DR	Residential	19.55	0.00	19.54
118-441-003	5105 KELLER RIDGE DR	Residential	19.55	0.00	19.54
118-441-004	5107 KELLER RIDGE DR	Residential	19.55	0.00	19.54
118-441-005	5109 KELLER RIDGE DR	Residential	19.55	0.00	19.54
118-441-006	5111 KELLER RIDGE DR	Residential	19.55	0.00	19.54
118-441-007	5113 KELLER RIDGE DR	Residential	19.55	0.00	19.54
118-441-008	5115 KELLER RIDGE DR	Residential	19.55	0.00	19.54
118-441-009	5117 KELLER RIDGE DR	Residential	19.55	0.00	19.54
118-441-010	5119 KELLER RIDGE DR	Residential	19.55	0.00	19.54
118-441-011	5121 KELLER RIDGE DR	Residential	19.55	0.00	19.54
118-441-012	5123 KELLER RIDGE DR	Residential	19.55	0.00	19.54
118-441-013	5125 KELLER RIDGE DR	Residential	19.55	0.00	19.54
118-441-014	5127 KELLER RIDGE DR	Residential	19.55	0.00	19.54
118-441-015	5129 KELLER RIDGE DR	Residential	19.55	0.00	19.54
118-441-016	5131 KELLER RIDGE DR	Residential	19.55	0.00	19.54
118-441-017	101 CROW PL	Residential	19.55	0.00	19.54
118-441-018	103 CROW PL	Residential	19.55	0.00	19.54
118-441-019	105 CROW PL	Residential	19.55	0.00	19.54
118-441-020	107 CROW PL	Residential	19.55	0.00	19.54
118-441-021	109 CROW PL	Residential	19.55	0.00	19.54
118-441-022	111 CROW PL	Residential	19.55	0.00	19.54
118-441-023	113 CROW PL	Residential	19.55	0.00	19.54
118-441-024	115 CROW PL	Residential	19.55	0.00	19.54
118-441-025	117 CROW PL	Residential	19.55	0.00	19.54
118-441-026	119 CROW PL	Residential	19.55	0.00	19.54
118-442-001	118 CROW PL	Residential	19.55	0.00	19.54
118-442-002	116 CROW PL	Residential	19.55	0.00	19.54
118-442-003	114 CROW PL	Residential	19.55	0.00	19.54
118-442-004	112 CROW PL	Residential	19.55	0.00	19.54
118-442-005	110 CROW PL	Residential	19.55	0.00	19.54
118-442-006	108 CROW PL	Residential	19.55	0.00	19.54
118-442-007	106 CROW PL	Residential	19.55	0.00	19.54
118-442-008	104 CROW PL	Residential	19.55	0.00	19.54
118-442-009	102 CROW PL	Residential	19.55	0.00	19.54
118-442-010	3009 WINDMILL CANYON DR	Residential	19.55	0.00	19.54
118-442-011	3011 WINDMILL CANYON DR	Residential	19.55	0.00	19.54
118-442-012	3013 WINDMILL CANYON DR	Residential	19.55	0.00	19.54
118-442-013	3015 WINDMILL CANYON DR	Residential	19.55	0.00	19.54
118-442-014	3017 WINDMILL CANYON DR	Residential	19.55	0.00	19.54
118-442-015	3019 WINDMILL CANYON DR	Residential	19.55	0.00	19.54
118-442-016	3021 WINDMILL CANYON DR	Residential	19.55	0.00	19.54
118-442-017	3023 WINDMILL CANYON DR	Residential	19.55	0.00	19.54
118-443-001	3022 WINDMILL CANYON DR	Residential	19.55	0.00	19.54
118-443-002	3020 WINDMILL CANYON DR	Residential	19.55	0.00	19.54
118-443-003	3018 WINDMILL CANYON DR	Residential	19.55	0.00	19.54
118-443-004	3016 WINDMILL CANYON DR	Residential	19.55	0.00	19.54
118-443-005	3014 WINDMILL CANYON DR	Residential	19.55	0.00	19.54
118-443-006	3012 WINDMILL CANYON DR	Residential	19.55	0.00	19.54
118-443-007	3010 WINDMILL CANYON DR	Residential	19.55	0.00	19.54
118-451-001	301 WINDMILL CANYON PL	Residential	19.55	0.00	19.54
118-451-002	303 WINDMILL CANYON PL	Residential	19.55	0.00	19.54
118-451-003	305 WINDMILL CANYON PL	Residential	19.55	0.00	19.54
118-451-004	307 WINDMILL CANYON PL	Residential	19.55	0.00	19.54



**City of Clayton**  
**Community Facilities District 2006-1**  
**Downtown Park Operation and Maintenance Tax**  
**Fiscal Year 2015/16 Special Tax Roll**

<b>APN</b>	<b>Situs Address</b>	<b>Class</b>	<b>Maximum Special Tax (1)</b>	<b>Non-Residential Levy (2)</b>	<b>Residential Levy (2)</b>
118-451-005	309 WINDMILL CANYON PL	Residential	19.55	0.00	19.54
118-451-006	311 WINDMILL CANYON PL	Residential	19.55	0.00	19.54
118-451-007	313 WINDMILL CANYON PL	Residential	19.55	0.00	19.54
118-451-008	315 WINDMILL CANYON PL	Residential	19.55	0.00	19.54
118-451-009	317 WINDMILL CANYON PL	Residential	19.55	0.00	19.54
118-451-010	319 WINDMILL CANYON PL	Residential	19.55	0.00	19.54
118-451-011	321 WINDMILL CANYON PL	Residential	19.55	0.00	19.54
118-452-001	322 WINDMILL CANYON PL	Residential	19.55	0.00	19.54
118-452-002	320 WINDMILL CANYON PL	Residential	19.55	0.00	19.54
118-452-003	318 WINDMILL CANYON PL	Residential	19.55	0.00	19.54
118-452-004	316 WINDMILL CANYON PL	Residential	19.55	0.00	19.54
118-452-005	314 WINDMILL CANYON PL	Residential	19.55	0.00	19.54
118-452-006	312 WINDMILL CANYON PL	Residential	19.55	0.00	19.54
118-452-007	310 WINDMILL CANYON PL	Residential	19.55	0.00	19.54
118-452-008	308 WINDMILL CANYON PL	Residential	19.55	0.00	19.54
118-452-009	306 WINDMILL CANYON PL	Residential	19.55	0.00	19.54
118-452-010	304 WINDMILL CANYON PL	Residential	19.55	0.00	19.54
118-452-011	302 WINDMILL CANYON PL	Residential	19.55	0.00	19.54
118-452-012	201 FALCON PL	Residential	19.55	0.00	19.54
118-452-013	203 FALCON PL	Residential	19.55	0.00	19.54
118-452-014	205 FALCON PL	Residential	19.55	0.00	19.54
118-452-015	207 FALCON PL	Residential	19.55	0.00	19.54
118-452-016	209 FALCON PL	Residential	19.55	0.00	19.54
118-452-017	211 FALCON PL	Residential	19.55	0.00	19.54
118-452-018	213 FALCON PL	Residential	19.55	0.00	19.54
118-452-019	215 FALCON PL	Residential	19.55	0.00	19.54
118-452-020	216 FALCON PL	Residential	19.55	0.00	19.54
118-452-021	214 FALCON PL	Residential	19.55	0.00	19.54
118-452-022	212 FALCON PL	Residential	19.55	0.00	19.54
118-452-023	210 FALCON PL	Residential	19.55	0.00	19.54
118-452-024	208 FALCON PL	Residential	19.55	0.00	19.54
118-452-025	206 FALCON PL	Residential	19.55	0.00	19.54
118-452-026	204 FALCON PL	Residential	19.55	0.00	19.54
118-452-027	202 FALCON PL	Residential	19.55	0.00	19.54
118-452-028	5126 KELLER RIDGE DR	Residential	19.55	0.00	19.54
118-452-029	5122 KELLER RIDGE DR	Residential	19.55	0.00	19.54
118-452-030	5120 KELLER RIDGE DR	Residential	19.55	0.00	19.54
118-452-031	5118 KELLER RIDGE DR	Residential	19.55	0.00	19.54
118-452-032	5116 KELLER RIDGE DR	Residential	19.55	0.00	19.54
118-452-033	5114 KELLER RIDGE DR	Residential	19.55	0.00	19.54
118-452-034	5112 KELLER RIDGE DR	Residential	19.55	0.00	19.54
118-452-035	5110 KELLER RIDGE DR	Residential	19.55	0.00	19.54
118-452-036	5108 KELLER RIDGE DR	Residential	19.55	0.00	19.54
118-452-037	5106 KELLER RIDGE DR	Residential	19.55	0.00	19.54
118-452-038	5102 KELLER RIDGE DR	Residential	19.55	0.00	19.54
118-460-001	600 JULPUN LOOP	Residential	19.55	0.00	19.54
118-460-002	602 JULPUN LOOP	Residential	19.55	0.00	19.54
118-460-003	604 JULPUN LOOP	Residential	19.55	0.00	19.54
118-460-004	606 JULPUN LOOP	Residential	19.55	0.00	19.54
118-460-005	608 JULPUN LOOP	Residential	19.55	0.00	19.54
118-460-006	610 JULPUN LOOP	Residential	19.55	0.00	19.54
118-460-007	612 JULPUN LOOP	Residential	19.55	0.00	19.54
118-460-008	614 JULPUN LOOP	Residential	19.55	0.00	19.54
118-460-009	616 JULPUN LOOP	Residential	19.55	0.00	19.54
118-460-010	618 JULPUN LOOP	Residential	19.55	0.00	19.54
118-460-011	620 JULPUN LOOP	Residential	19.55	0.00	19.54
118-460-012	622 JULPUN LOOP	Residential	19.55	0.00	19.54
118-460-013	615 JULPUN LOOP	Residential	19.55	0.00	19.54
118-460-014	609 JULPUN LOOP	Residential	19.55	0.00	19.54

**City of Clayton**  
**Community Facilities District 2006-1**  
**Downtown Park Operation and Maintenance Tax**  
**Fiscal Year 2015/16 Special Tax Roll**

<b>APN</b>	<b>Situs Address</b>	<b>Class</b>	<b>Maximum Special Tax (1)</b>	<b>Non-Residential Levy (2)</b>	<b>Residential Levy (2)</b>
118-460-015	605 JLPUN LOOP	Residential	19.55	0.00	19.54
118-460-016	601 JLPUN LOOP	Residential	19.55	0.00	19.54
118-460-017	637 JLPUN LOOP	Residential	19.55	0.00	19.54
118-460-018	633 JLPUN LOOP	Residential	19.55	0.00	19.54
118-460-019	629 JLPUN LOOP	Residential	19.55	0.00	19.54
118-460-020	625 JLPUN LOOP	Residential	19.55	0.00	19.54
118-460-021	624 JLPUN LOOP	Residential	19.55	0.00	19.54
118-460-022	626 JLPUN LOOP	Residential	19.55	0.00	19.54
118-460-023	628 JLPUN LOOP	Residential	19.55	0.00	19.54
118-460-024	630 JLPUN LOOP	Residential	19.55	0.00	19.54
118-460-025	632 JLPUN LOOP	Residential	19.55	0.00	19.54
118-460-026	634 JLPUN LOOP	Residential	19.55	0.00	19.54
118-460-027	636 JLPUN LOOP	Residential	19.55	0.00	19.54
118-460-028	638 JLPUN LOOP	Residential	19.55	0.00	19.54
118-460-029	800 CHERT PL	Residential	19.55	0.00	19.54
118-460-030	802 CHERT PL	Residential	19.55	0.00	19.54
118-460-031	804 CHERT PL	Residential	19.55	0.00	19.54
118-460-032	806 CHERT PL	Residential	19.55	0.00	19.54
118-460-033	808 CHERT PL	Residential	19.55	0.00	19.54
118-460-034	810 CHERT PL	Residential	19.55	0.00	19.54
118-460-035	812 CHERT PL	Residential	19.55	0.00	19.54
118-460-036	814 CHERT PL	Residential	19.55	0.00	19.54
118-460-037	819 CHERT PL	Residential	19.55	0.00	19.54
118-460-038	817 CHERT PL	Residential	19.55	0.00	19.54
118-460-039	815 CHERT PL	Residential	19.55	0.00	19.54
118-460-040	813 CHERT PL	Residential	19.55	0.00	19.54
118-460-041	811 CHERT PL	Residential	19.55	0.00	19.54
118-460-042	809 CHERT PL	Residential	19.55	0.00	19.54
118-460-043	807 CHERT PL	Residential	19.55	0.00	19.54
118-460-044	805 CHERT PL	Residential	19.55	0.00	19.54
118-460-045	803 CHERT PL	Residential	19.55	0.00	19.54
118-460-046	801 CHERT PL	Residential	19.55	0.00	19.54
118-460-047	51 KARKIN PL	Residential	19.55	0.00	19.54
118-460-048	53 KARKIN PL	Residential	19.55	0.00	19.54
118-460-049	55 KARKIN PL	Residential	19.55	0.00	19.54
118-460-050	57 KARKIN PL	Residential	19.55	0.00	19.54
118-460-051	56 KARKIN PL	Residential	19.55	0.00	19.54
118-460-052	54 KARKIN PL	Residential	19.55	0.00	19.54
118-460-053	52 KARKIN PL	Residential	19.55	0.00	19.54
118-460-054	1733 INDIAN WELLS WAY	Residential	19.55	0.00	19.54
118-460-055	501 SUISUN CT	Residential	19.55	0.00	19.54
118-460-056	503 SUISUN CT	Residential	19.55	0.00	19.54
118-460-057	505 SUISUN CT	Residential	19.55	0.00	19.54
118-460-058	507 SUISUN CT	Residential	19.55	0.00	19.54
118-460-059	509 SUISUN CT	Residential	19.55	0.00	19.54
118-460-060	511 SUISUN CT	Residential	19.55	0.00	19.54
118-460-061	510 SUISUN CT	Residential	19.55	0.00	19.54
118-460-062	508 SUISUN CT	Residential	19.55	0.00	19.54
118-460-063	506 SUISUN CT	Residential	19.55	0.00	19.54
118-460-064	504 SUISUN CT	Residential	19.55	0.00	19.54
118-460-065	502 SUISUN CT	Residential	19.55	0.00	19.54
118-460-066	1731 INDIAN WELLS WAY	Residential	19.55	0.00	19.54
118-460-067	1729 INDIAN WELLS WAY	Residential	19.55	0.00	19.54
118-460-068	1727 INDIAN WELLS WAY	Residential	19.55	0.00	19.54
118-460-069	1725 INDIAN WELLS WAY	Residential	19.55	0.00	19.54
118-460-070	1723 INDIAN WELLS WAY	Residential	19.55	0.00	19.54
118-460-071	1721 INDIAN WELLS WAY	Residential	19.55	0.00	19.54
118-460-072	1719 INDIAN WELLS WAY	Residential	19.55	0.00	19.54
118-460-073	722 ANIZUMNE CT	Residential	19.55	0.00	19.54

**City of Clayton**  
**Community Facilities District 2006-1**  
**Downtown Park Operation and Maintenance Tax**  
**Fiscal Year 2015/16 Special Tax Roll**

<b>APN</b>	<b>Situs Address</b>	<b>Class</b>	<b>Maximum Special Tax (1)</b>	<b>Non-Residential Levy (2)</b>	<b>Residential Levy (2)</b>
118-460-074	720 ANIZUMNE CT	Residential	19.55	0.00	19.54
118-460-075	718 ANIZUMNE CT	Residential	19.55	0.00	19.54
118-460-076	716 ANIZUMNE CT	Residential	19.55	0.00	19.54
118-460-077	714 ANIZUMNE CT	Residential	19.55	0.00	19.54
118-460-078	712 ANIZUMNE CT	Residential	19.55	0.00	19.54
118-460-079	710 ANIZUMNE CT	Residential	19.55	0.00	19.54
118-460-080	708 ANIZUMNE CT	Residential	19.55	0.00	19.54
118-460-081	706 ANIZUMNE CT	Residential	19.55	0.00	19.54
118-460-082	704 ANIZUMNE CT	Residential	19.55	0.00	19.54
118-460-083	702 ANIZUMNE CT	Residential	19.55	0.00	19.54
118-460-084	700 ANIZUMNE CT	Residential	19.55	0.00	19.54
118-460-085	1717 INDIAN WELLS WAY	Residential	19.55	0.00	19.54
118-460-086	1715 INDIAN WELLS WAY	Residential	19.55	0.00	19.54
118-460-087	1713 INDIAN WELLS WAY	Residential	19.55	0.00	19.54
118-460-088	1711 INDIAN WELLS WAY	Residential	19.55	0.00	19.54
118-460-089	901 ARROWHEAD TER	Residential	19.55	0.00	19.54
118-460-090	903 ARROWHEAD TER	Residential	19.55	0.00	19.54
118-460-091	905 ARROWHEAD TER	Residential	19.55	0.00	19.54
118-460-092	907 ARROWHEAD TER	Residential	19.55	0.00	19.54
118-460-093	909 ARROWHEAD TER	Residential	19.55	0.00	19.54
118-460-094	911 ARROWHEAD TER	Residential	19.55	0.00	19.54
118-460-095	913 ARROWHEAD TER	Residential	19.55	0.00	19.54
118-460-096	915 ARROWHEAD TER	Residential	19.55	0.00	19.54
118-460-097	917 ARROWHEAD TER	Residential	19.55	0.00	19.54
118-460-098	919 ARROWHEAD TER	Residential	19.55	0.00	19.54
118-460-099	921 ARROWHEAD TER	Residential	19.55	0.00	19.54
118-460-100	923 ARROWHEAD TER	Residential	19.55	0.00	19.54
118-460-101	925 ARROWHEAD TER	Residential	19.55	0.00	19.54
118-460-102	927 ARROWHEAD TER	Residential	19.55	0.00	19.54
118-460-103	929 ARROWHEAD TER	Residential	19.55	0.00	19.54
118-460-105	926 ARROWHEAD TER	Residential	19.55	0.00	19.54
118-460-106	924 ARROWHEAD TER	Residential	19.55	0.00	19.54
118-460-107	922 ARROWHEAD TER	Residential	19.55	0.00	19.54
118-460-108	920 ARROWHEAD TER	Residential	19.55	0.00	19.54
118-460-109	918 ARROWHEAD TER	Residential	19.55	0.00	19.54
118-460-110	916 ARROWHEAD TER	Residential	19.55	0.00	19.54
118-460-111	914 ARROWHEAD TER	Residential	19.55	0.00	19.54
118-460-112	912 ARROWHEAD CIR	Residential	19.55	0.00	19.54
118-460-113	910 ARROWHEAD TER	Residential	19.55	0.00	19.54
118-460-114	908 ARROWHEAD TER	Residential	19.55	0.00	19.54
118-460-115	906 ARROWHEAD TER	Residential	19.55	0.00	19.54
118-460-116	904 ARROWHEAD TER	Residential	19.55	0.00	19.54
118-460-117	902 ARROWHEAD TER	Residential	19.55	0.00	19.54
118-460-118	900 ARROWHEAD TER	Residential	19.55	0.00	19.54
118-460-121	931 ARROWHEAD TER	Residential	19.55	0.00	19.54
118-470-003	1207 BUCKEYE TER	Residential	19.55	0.00	19.54
118-470-004	1205 BUCKEYE TER	Residential	19.55	0.00	19.54
118-470-005	1203 BUCKEYE TER	Residential	19.55	0.00	19.54
118-470-006	1201 BUCKEYE TER	Residential	19.55	0.00	19.54
118-470-007	1211 BUCKEYE TER	Residential	19.55	0.00	19.54
118-470-008	1209 BUCKEYE TER	Residential	19.55	0.00	19.54
118-470-009	1213 BUCKEYE TER	Residential	19.55	0.00	19.54
118-470-010	1215 BUCKEYE TER	Residential	19.55	0.00	19.54
118-470-011	1217 BUCKEYE TER	Residential	19.55	0.00	19.54
118-470-012	1221 BUCKEYE TER	Residential	19.55	0.00	19.54
118-470-013	1223 BUCKEYE TER	Residential	19.55	0.00	19.54
118-470-014	1225 BUCKEYE TER	Residential	19.55	0.00	19.54
118-470-015	1227 BUCKEYE TER	Residential	19.55	0.00	19.54
118-470-016	1231 BUCKEYE TER	Residential	19.55	0.00	19.54

**City of Clayton**  
**Community Facilities District 2006-1**  
**Downtown Park Operation and Maintenance Tax**  
**Fiscal Year 2015/16 Special Tax Roll**

<b>APN</b>	<b>Situs Address</b>	<b>Class</b>	<b>Maximum Special Tax (1)</b>	<b>Non-Residential Levy (2)</b>	<b>Residential Levy (2)</b>
118-470-017	1233 BUCKEYE TER	Residential	19.55	0.00	19.54
118-470-018	1235 BUCKEYE TER	Residential	19.55	0.00	19.54
118-470-019	1237 BUCKEYE TER	Residential	19.55	0.00	19.54
118-470-020	1239 BUCKEYE TER	Residential	19.55	0.00	19.54
118-470-021	1241 BUCKEYE TER	Residential	19.55	0.00	19.54
118-470-022	1240 BUCKEYE TER	Residential	19.55	0.00	19.54
118-470-023	1238 BUCKEYE TER	Residential	19.55	0.00	19.54
118-470-024	1236 BUCKEYE TER	Residential	19.55	0.00	19.54
118-470-025	1234 BUCKEYE TER	Residential	19.55	0.00	19.54
118-470-026	1232 BUCKEYE TER	Residential	19.55	0.00	19.54
118-470-027	1230 BUCKEYE TER	Residential	19.55	0.00	19.54
118-470-028	1228 BUCKEYE TER	Residential	19.55	0.00	19.54
118-470-029	1226 BUCKEYE TER	Residential	19.55	0.00	19.54
118-470-030	1220 BUCKEYE TER	Residential	19.55	0.00	19.54
118-470-031	1218 BUCKEYE TER	Residential	19.55	0.00	19.54
118-470-032	1216 BUCKEYE TER	Residential	19.55	0.00	19.54
118-470-033	1214 BUCKEYE TER	Residential	19.55	0.00	19.54
118-470-034	1212 BUCKEYE TER	Residential	19.55	0.00	19.54
118-470-035	1200 BUCKEYE TER	Residential	19.55	0.00	19.54
118-470-036	1151 MOCCASIN CT	Residential	19.55	0.00	19.54
118-470-037	1153 MOCCASIN CT	Residential	19.55	0.00	19.54
118-470-038	1155 MOCCASIN CT	Residential	19.55	0.00	19.54
118-470-039	1159 MOCCASIN CT	Residential	19.55	0.00	19.54
118-470-040	1161 MOCCASIN CT	Residential	19.55	0.00	19.54
118-470-041	1163 MOCCASIN CT	Residential	19.55	0.00	19.54
118-470-042	1165 MOCCASIN CT	Residential	19.55	0.00	19.54
118-470-043	1169 MOCCASIN CT	Residential	19.55	0.00	19.54
118-470-044	1171 MOCCASIN CT	Residential	19.55	0.00	19.54
118-470-045	1173 MOCCASIN CT	Residential	19.55	0.00	19.54
118-470-046	1175 MOCCASIN CT	Residential	19.55	0.00	19.54
118-470-047	1174 MOCCASIN CT	Residential	19.55	0.00	19.54
118-470-048	1172 MOCCASIN CT	Residential	19.55	0.00	19.54
118-470-049	1170 MOCCASIN CT	Residential	19.55	0.00	19.54
118-470-050	1168 MOCCASIN CT	Residential	19.55	0.00	19.54
118-470-051	1166 MOCCASIN CT	Residential	19.55	0.00	19.54
118-470-052	1164 MOCCASIN CT	Residential	19.55	0.00	19.54
118-470-053	1160 MOCCASIN CT	Residential	19.55	0.00	19.54
118-470-054	1158 MOCCASIN CT	Residential	19.55	0.00	19.54
118-470-055	1156 MOCCASIN CT	Residential	19.55	0.00	19.54
118-470-056	1154 MOCCASIN CT	Residential	19.55	0.00	19.54
118-470-057	1152 MOCCASIN CT	Residential	19.55	0.00	19.54
118-470-059	INDIANHEAD WAY	Residential	19.55	0.00	19.54
118-470-063	1001 FEATHER CIR	Residential	19.55	0.00	19.54
118-470-064	1003 FEATHER CIR	Residential	19.55	0.00	19.54
118-470-065	1005 FEATHER CIR	Residential	19.55	0.00	19.54
118-470-066	1007 FEATHER CIR	Residential	19.55	0.00	19.54
118-470-067	1009 FEATHER CIR	Residential	19.55	0.00	19.54
118-470-068	1011 FEATHER CIR	Residential	19.55	0.00	19.54
118-470-069	1015 FEATHER CIR	Residential	19.55	0.00	19.54
118-470-070	1017 FEATHER CIR	Residential	19.55	0.00	19.54
118-470-071	1019 FEATHER CIR	Residential	19.55	0.00	19.54
118-470-072	1021 FEATHER CIR	Residential	19.55	0.00	19.54
118-470-076	1029 FEATHER CIR	Residential	19.55	0.00	19.54
118-470-079	1035 FEATHER CIR	Residential	19.55	0.00	19.54
118-470-080	1037 FEATHER CIR	Residential	19.55	0.00	19.54
118-470-081	1039 FEATHER CIR	Residential	19.55	0.00	19.54
118-470-082	1041 FEATHER CIR	Residential	19.55	0.00	19.54
118-470-083	1043 FEATHER CIR	Residential	19.55	0.00	19.54
118-470-084	1045 FEATHER CIR	Residential	19.55	0.00	19.54

**City of Clayton**  
**Community Facilities District 2006-1**  
**Downtown Park Operation and Maintenance Tax**  
**Fiscal Year 2015/16 Special Tax Roll**

<b>APN</b>	<b>Situs Address</b>	<b>Class</b>	<b>Maximum Special Tax (1)</b>	<b>Non-Residential Levy (2)</b>	<b>Residential Levy (2)</b>
118-470-085	1047 FEATHER CIR	Residential	19.55	0.00	19.54
118-470-086	1049 FEATHER CIR	Residential	19.55	0.00	19.54
118-470-087	1051 FEATHER CIR	Residential	19.55	0.00	19.54
118-470-088	1053 FEATHER CIR	Residential	19.55	0.00	19.54
118-470-089	1055 FEATHER CIR	Residential	19.55	0.00	19.54
118-470-090	1059 FEATHER CIR	Residential	19.55	0.00	19.54
118-470-091	1061 FEATHER CIR	Residential	19.55	0.00	19.54
118-470-092	1063 FEATHER CIR	Residential	19.55	0.00	19.54
118-470-093	1065 FEATHER CIR	Residential	19.55	0.00	19.54
118-470-094	1067 FEATHER CIR	Residential	19.55	0.00	19.54
118-470-095	1069 FEATHER CIR	Residential	19.55	0.00	19.54
118-470-096	1071 FEATHER CIR	Residential	19.55	0.00	19.54
118-470-097	1073 FEATHER CIR	Residential	19.55	0.00	19.54
118-470-098	1075 FEATHER CIR	Residential	19.55	0.00	19.54
118-470-099	1077 FEATHER CIR	Residential	19.55	0.00	19.54
118-470-100	1079 FEATHER CIR	Residential	19.55	0.00	19.54
118-470-101	1074 FEATHER CIR	Residential	19.55	0.00	19.54
118-470-102	1072 FEATHER CIR	Residential	19.55	0.00	19.54
118-470-103	1070 FEATHER CIR	Residential	19.55	0.00	19.54
118-470-104	1066 FEATHER CIR	Residential	19.55	0.00	19.54
118-470-105	1054 FEATHER CIR	Residential	19.55	0.00	19.54
118-470-106	1052 FEATHER CIR	Residential	19.55	0.00	19.54
118-470-107	1050 FEATHER CIR	Residential	19.55	0.00	19.54
118-470-108	1048 FEATHER CIR	Residential	19.55	0.00	19.54
118-470-109	1038 FEATHER CIR	Residential	19.55	0.00	19.54
118-470-110	1034 FEATHER CIR	Residential	19.55	0.00	19.54
118-470-111	1032 FEATHER CIR	Residential	19.55	0.00	19.54
118-470-112	1028 FEATHER CIR	Residential	19.55	0.00	19.54
118-470-113	1016 FEATHER CIR	Residential	19.55	0.00	19.54
118-470-114	1014 FEATHER CIR	Residential	19.55	0.00	19.54
118-470-115	1012 FEATHER CIR	Residential	19.55	0.00	19.54
118-470-118	1023 FEATHER CIR	Residential	19.55	0.00	19.54
118-470-119	1025 FEATHER CIR	Residential	19.55	0.00	19.54
118-470-120	1027 FEATHER CIR	Residential	19.55	0.00	19.54
118-470-121	1031 FEATHER CIR	Residential	19.55	0.00	19.54
118-470-122	1033 FEATHER CIR	Residential	19.55	0.00	19.54
118-480-001	100 FOREST HILL DR	Residential	19.55	0.00	19.54
118-480-002	102 FOREST HILL DR	Residential	19.55	0.00	19.54
118-480-003	104 FOREST HILL DR	Residential	19.55	0.00	19.54
118-480-004	106 FOREST HILL DR	Residential	19.55	0.00	19.54
118-480-005	108 FOREST HILL DR	Residential	19.55	0.00	19.54
118-480-006	110 FOREST HILL DR	Residential	19.55	0.00	19.54
118-480-007	112 FOREST HILL DR	Residential	19.55	0.00	19.54
118-480-008	114 FOREST HILL DR	Residential	19.55	0.00	19.54
118-480-009	116 FOREST HILL DR	Residential	19.55	0.00	19.54
118-480-010	118 FOREST HILL DR	Residential	19.55	0.00	19.54
118-480-011	120 FOREST HILL DR	Residential	19.55	0.00	19.54
118-480-012	121 FOREST HILL DR	Residential	19.55	0.00	19.54
118-480-013	119 FOREST HILL DR	Residential	19.55	0.00	19.54
118-480-014	117 FOREST HILL DR	Residential	19.55	0.00	19.54
118-480-015	115 FOREST HILL DR	Residential	19.55	0.00	19.54
118-480-016	113 FOREST HILL DR	Residential	19.55	0.00	19.54
118-480-017	111 FOREST HILL DR	Residential	19.55	0.00	19.54
118-480-018	109 FOREST HILL DR	Residential	19.55	0.00	19.54
118-480-019	105 FOREST HILL DR	Residential	19.55	0.00	19.54
118-480-020	103 FOREST HILL DR	Residential	19.55	0.00	19.54
118-480-023	1008 PEBBLE BEACH DR	Residential	19.55	0.00	19.54
118-480-024	1010 PEBBLE BEACH DR	Residential	19.55	0.00	19.54
118-480-025	1012 PEBBLE BEACH DR	Residential	19.55	0.00	19.54

**City of Clayton**  
**Community Facilities District 2006-1**  
**Downtown Park Operation and Maintenance Tax**  
**Fiscal Year 2015/16 Special Tax Roll**

<b>APN</b>	<b>Situs Address</b>	<b>Class</b>	<b>Maximum Special Tax (1)</b>	<b>Non-Residential Levy (2)</b>	<b>Residential Levy (2)</b>
118-480-026	1014 PEBBLE BEACH DR	Residential	19.55	0.00	19.54
118-480-027	1016 PEBBLE BEACH DR	Residential	19.55	0.00	19.54
118-480-028	1018 PEBBLE BEACH DR	Residential	19.55	0.00	19.54
118-480-029	1020 PEBBLE BEACH DR	Residential	19.55	0.00	19.54
118-480-030	1022 PEBBLE BEACH DR	Residential	19.55	0.00	19.54
118-480-031	1024 PEBBLE BEACH DR	Residential	19.55	0.00	19.54
118-480-034	1033 PEBBLE BEACH DR	Residential	19.55	0.00	19.54
118-480-035	1031 PEBBLE BEACH DR	Residential	19.55	0.00	19.54
118-480-036	1029 PEBBLE BEACH DR	Residential	19.55	0.00	19.54
118-480-037	1027 PEBBLE BEACH DR	Residential	19.55	0.00	19.54
118-480-038	1025 PEBBLE BEACH DR	Residential	19.55	0.00	19.54
118-480-039	1023 PEBBLE BEACH DR	Residential	19.55	0.00	19.54
118-480-040	1021 PEBBLE BEACH DR	Residential	19.55	0.00	19.54
118-480-041	1011 PEBBLE BEACH DR	Residential	19.55	0.00	19.54
118-480-042	1009 PEBBLE BEACH DR	Residential	19.55	0.00	19.54
118-480-043	1007 PEBBLE BEACH DR	Residential	19.55	0.00	19.54
118-480-044	1005 PEBBLE BEACH DR	Residential	19.55	0.00	19.54
118-480-045	1003 PEBBLE BEACH DR	Residential	19.55	0.00	19.54
118-480-046	101 FOREST HILL DR	Residential	19.55	0.00	19.54
118-480-047	1006 PEBBLE BEACH DR	Residential	19.55	0.00	19.54
118-480-048	1028 PEBBLE BEACH DR	Residential	19.55	0.00	19.54
118-490-001	132 INVERNESS WAY	Residential	19.55	0.00	19.54
118-490-003	138 INVERNESS WAY	Residential	19.55	0.00	19.54
118-490-005	140 INVERNESS WAY	Residential	19.55	0.00	19.54
118-490-006	142 INVERNESS WAY	Residential	19.55	0.00	19.54
118-490-007	1032 PEBBLE BEACH DR	Residential	19.55	0.00	19.54
118-490-008	1034 PEBBLE BEACH DR	Residential	19.55	0.00	19.54
118-490-009	1036 PEBBLE BEACH DR	Residential	19.55	0.00	19.54
118-490-010	1038 PEBBLE BEACH DR	Residential	19.55	0.00	19.54
118-490-011	1040 PEBBLE BEACH DR	Residential	19.55	0.00	19.54
118-490-012	1042 PEBBLE BEACH DR	Residential	19.55	0.00	19.54
118-490-013	1044 PEBBLE BEACH DR	Residential	19.55	0.00	19.54
118-490-014	1046 PEBBLE BEACH DR	Residential	19.55	0.00	19.54
118-490-015	1048 PEBBLE BEACH DR	Residential	19.55	0.00	19.54
118-490-016	1050 PEBBLE BEACH DR	Residential	19.55	0.00	19.54
118-490-017	1052 PEBBLE BEACH DR	Residential	19.55	0.00	19.54
118-490-018	1054 PEBBLE BEACH DR	Residential	19.55	0.00	19.54
118-490-019	1056 PEBBLE BEACH DR	Residential	19.55	0.00	19.54
118-490-020	1055 PEBBLE BEACH DR	Residential	19.55	0.00	19.54
118-490-021	1053 PEBBLE BEACH DR	Residential	19.55	0.00	19.54
118-490-022	1051 PEBBLE BEACH DR	Residential	19.55	0.00	19.54
118-490-023	1049 PEBBLE BEACH DR	Residential	19.55	0.00	19.54
118-490-024	1047 PEBBLE BEACH DR	Residential	19.55	0.00	19.54
118-490-025	1045 PEBBLE BEACH DR	Residential	19.55	0.00	19.54
118-490-027	134 INVERNESS WAY	Residential	19.55	0.00	19.54
118-490-028	136 INVERNESS WAY	Residential	19.55	0.00	19.54
118-500-001	1100 PEACOCK CREEK DR	Residential	19.55	0.00	19.54
118-500-002	1102 PEACOCK CREEK DR	Residential	19.55	0.00	19.54
118-500-005	1108 PEACOCK CREEK DR	Residential	19.55	0.00	19.54
118-500-006	1110 PEACOCK CREEK DR	Residential	19.55	0.00	19.54
118-500-007	1112 PEACOCK CREEK DR	Residential	19.55	0.00	19.54
118-500-008	1114 PEACOCK CREEK DR	Residential	19.55	0.00	19.54
118-500-009	1116 PEACOCK CREEK DR	Residential	19.55	0.00	19.54
118-500-010	1118 PEACOCK CREEK DR	Residential	19.55	0.00	19.54
118-500-011	1120 PEACOCK CREEK DR	Residential	19.55	0.00	19.54
118-500-012	1122 PEACOCK CREEK DR	Residential	19.55	0.00	19.54
118-500-013	1124 PEACOCK CREEK DR	Residential	19.55	0.00	19.54
118-500-014	1126 PEACOCK CREEK DR	Residential	19.55	0.00	19.54
118-500-015	1128 PEACOCK CREEK DR	Residential	19.55	0.00	19.54

**City of Clayton**  
**Community Facilities District 2006-1**  
**Downtown Park Operation and Maintenance Tax**  
**Fiscal Year 2015/16 Special Tax Roll**

<b>APN</b>	<b>Situs Address</b>	<b>Class</b>	<b>Maximum Special Tax (1)</b>	<b>Non-Residential Levy (2)</b>	<b>Residential Levy (2)</b>
118-500-016	1130 PEACOCK CREEK DR	Residential	19.55	0.00	19.54
118-500-017	1132 PEACOCK CREEK DR	Residential	19.55	0.00	19.54
118-500-018	1133 PEACOCK CREEK DR	Residential	19.55	0.00	19.54
118-500-019	1131 PEACOCK CREEK DR	Residential	19.55	0.00	19.54
118-500-020	1129 PEACOCK CREEK DR	Residential	19.55	0.00	19.54
118-500-021	1127 PEACOCK CREEK DR	Residential	19.55	0.00	19.54
118-500-022	1125 PEACOCK CREEK DR	Residential	19.55	0.00	19.54
118-500-023	1123 PEACOCK CREEK DR	Residential	19.55	0.00	19.54
118-500-024	1121 PEACOCK CREEK DR	Residential	19.55	0.00	19.54
118-500-025	1117 PEACOCK CREEK DR	Residential	19.55	0.00	19.54
118-500-026	1115 PEACOCK CREEK DR	Residential	19.55	0.00	19.54
118-500-027	1111 PEACOCK CREEK DR	Residential	19.55	0.00	19.54
118-500-028	1109 PEACOCK CREEK DR	Residential	19.55	0.00	19.54
118-500-029	1107 PEACOCK CREEK DR	Residential	19.55	0.00	19.54
118-500-030	1105 PEACOCK CREEK DR	Residential	19.55	0.00	19.54
118-500-031	1103 PEACOCK CREEK DR	Residential	19.55	0.00	19.54
118-500-032	1104 PEACOCK CREEK DR	Residential	19.55	0.00	19.54
118-500-033	1106 PEACOCK CREEK DR	Residential	19.55	0.00	19.54
118-510-001	1134 PEACOCK CREEK DR	Residential	19.55	0.00	19.54
118-510-002	1136 PEACOCK CREEK DR	Residential	19.55	0.00	19.54
118-510-003	1138 PEACOCK CREEK DR	Residential	19.55	0.00	19.54
118-510-004	1140 PEACOCK CREEK DR	Residential	19.55	0.00	19.54
118-510-005	1142 PEACOCK CREEK DR	Residential	19.55	0.00	19.54
118-510-006	1144 PEACOCK CREEK DR	Residential	19.55	0.00	19.54
118-510-007	1146 PEACOCK CREEK DR	Residential	19.55	0.00	19.54
118-510-008	1148 PEACOCK CREEK DR	Residential	19.55	0.00	19.54
118-510-009	1150 PEACOCK CREEK DR	Residential	19.55	0.00	19.54
118-510-010	1152 PEACOCK CREEK DR	Residential	19.55	0.00	19.54
118-510-011	170 BRANDYWINE PL	Residential	19.55	0.00	19.54
118-510-012	172 BRANDYWINE PL	Residential	19.55	0.00	19.54
118-510-013	174 BRANDYWINE PL	Residential	19.55	0.00	19.54
118-510-015	185 BRANDYWINE PL	Residential	19.55	0.00	19.54
118-510-016	183 BRANDYWINE PL	Residential	19.55	0.00	19.54
118-510-017	181 BRANDYWINE PL	Residential	19.55	0.00	19.54
118-510-018	179 BRANDYWINE PL	Residential	19.55	0.00	19.54
118-510-019	177 BRANDYWINE PL	Residential	19.55	0.00	19.54
118-510-020	175 BRANDYWINE PL	Residential	19.55	0.00	19.54
118-510-021	173 BRANDYWINE PL	Residential	19.55	0.00	19.54
118-510-022	1160 TORREY PINES PL	Residential	19.55	0.00	19.54
118-510-023	1162 TORREY PINES PL	Residential	19.55	0.00	19.54
118-510-024	1163 TORREY PINES PL	Residential	19.55	0.00	19.54
118-510-025	1161 TORREY PINES PL	Residential	19.55	0.00	19.54
118-510-026	1155 PEACOCK CREEK DR	Residential	19.55	0.00	19.54
118-510-027	1151 PEACOCK CREEK DR	Residential	19.55	0.00	19.54
118-510-028	164 SILVERADO CT	Residential	19.55	0.00	19.54
118-510-029	166 SILVERADO CT	Residential	19.55	0.00	19.54
118-510-030	165 SILVERADO CT	Residential	19.55	0.00	19.54
118-510-031	163 SILVERADO CT	Residential	19.55	0.00	19.54
118-510-032	1149 PEACOCK CREEK DR	Residential	19.55	0.00	19.54
118-510-033	1147 PEACOCK CREEK DR	Residential	19.55	0.00	19.54
118-510-034	1145 PEACOCK CREEK DR	Residential	19.55	0.00	19.54
118-510-035	154 LONE PINE CT	Residential	19.55	0.00	19.54
118-510-036	156 LONE PINE CT	Residential	19.55	0.00	19.54
118-510-037	155 LONE PINE CT	Residential	19.55	0.00	19.54
118-510-038	153 LONE PINE CT	Residential	19.55	0.00	19.54
118-510-039	151 LONE PINE CT	Residential	19.55	0.00	19.54
118-510-040	1139 PEACOCK CREEK DR	Residential	19.55	0.00	19.54
118-510-041	1137 PEACOCK CREEK DR	Residential	19.55	0.00	19.54
118-510-042	1135 PEACOCK CREEK DR	Residential	19.55	0.00	19.54

**City of Clayton**  
**Community Facilities District 2006-1**  
**Downtown Park Operation and Maintenance Tax**  
**Fiscal Year 2015/16 Special Tax Roll**

<b>APN</b>	<b>Situs Address</b>	<b>Class</b>	<b>Maximum Special Tax (1)</b>	<b>Non-Residential Levy (2)</b>	<b>Residential Levy (2)</b>
118-530-001	1401 INDIANHEAD WAY	Residential	19.55	0.00	19.54
118-530-002	1403 INDIANHEAD WAY	Residential	19.55	0.00	19.54
118-530-003	1405 INDIANHEAD WAY	Residential	19.55	0.00	19.54
118-530-004	1407 INDIANHEAD WAY	Residential	19.55	0.00	19.54
118-530-005	1409 INDIANHEAD WAY	Residential	19.55	0.00	19.54
118-530-006	1411 INDIANHEAD WAY	Residential	19.55	0.00	19.54
118-530-007	1413 INDIANHEAD WAY	Residential	19.55	0.00	19.54
118-530-008	1415 INDIANHEAD WAY	Residential	19.55	0.00	19.54
118-530-009	1417 INDIANHEAD WAY	Residential	19.55	0.00	19.54
118-530-010	1419 INDIANHEAD WAY	Residential	19.55	0.00	19.54
118-530-011	1421 INDIANHEAD WAY	Residential	19.55	0.00	19.54
118-530-012	1423 INDIANHEAD WAY	Residential	19.55	0.00	19.54
118-530-013	1425 INDIANHEAD WAY	Residential	19.55	0.00	19.54
118-530-014	1427 INDIANHEAD WAY	Residential	19.55	0.00	19.54
118-530-015	1429 INDIANHEAD WAY	Residential	19.55	0.00	19.54
118-530-016	1431 INDIANHEAD WAY	Residential	19.55	0.00	19.54
118-530-017	1433 INDIANHEAD CIR	Residential	19.55	0.00	19.54
118-530-018	1435 INDIANHEAD CIR	Residential	19.55	0.00	19.54
118-530-019	1437 INDIANHEAD CIR	Residential	19.55	0.00	19.54
118-530-020	1439 INDIANHEAD CIR	Residential	19.55	0.00	19.54
118-530-021	1441 INDIANHEAD CIR	Residential	19.55	0.00	19.54
118-530-022	1443 INDIANHEAD CIR	Residential	19.55	0.00	19.54
118-530-023	1445 INDIANHEAD CIR	Residential	19.55	0.00	19.54
118-530-024	1447 INDIANHEAD CIR	Residential	19.55	0.00	19.54
118-530-025	1449 INDIANHEAD CIR	Residential	19.55	0.00	19.54
118-530-026	1451 INDIANHEAD CIR	Residential	19.55	0.00	19.54
118-530-027	1453 INDIANHEAD CIR	Residential	19.55	0.00	19.54
118-530-028	1455 INDIANHEAD CIR	Residential	19.55	0.00	19.54
118-530-029	1457 INDIANHEAD CIR	Residential	19.55	0.00	19.54
118-530-030	1459 INDIANHEAD CIR	Residential	19.55	0.00	19.54
118-530-031	1461 INDIANHEAD CIR	Residential	19.55	0.00	19.54
118-530-033	1465 INDIANHEAD CIR	Residential	19.55	0.00	19.54
118-530-034	1467 INDIANHEAD CIR	Residential	19.55	0.00	19.54
118-530-035	1469 INDIANHEAD CIR	Residential	19.55	0.00	19.54
118-530-036	1471 INDIANHEAD CIR	Residential	19.55	0.00	19.54
118-530-037	1473 INDIANHEAD CIR	Residential	19.55	0.00	19.54
118-530-038	1475 INDIANHEAD CIR	Residential	19.55	0.00	19.54
118-530-039	1477 INDIANHEAD CIR	Residential	19.55	0.00	19.54
118-530-040	1479 INDIANHEAD CIR	Residential	19.55	0.00	19.54
118-530-041	1481 INDIANHEAD CIR	Residential	19.55	0.00	19.54
118-530-042	1483 INDIANHEAD CIR	Residential	19.55	0.00	19.54
118-530-043	1485 INDIANHEAD CIR	Residential	19.55	0.00	19.54
118-530-044	1487 INDIANHEAD CIR	Residential	19.55	0.00	19.54
118-530-045	1489 INDIANHEAD CIR	Residential	19.55	0.00	19.54
118-530-046	1491 INDIANHEAD CIR	Residential	19.55	0.00	19.54
118-530-047	1466 INDIANHEAD CIR	Residential	19.55	0.00	19.54
118-530-048	1464 INDIANHEAD CIR	Residential	19.55	0.00	19.54
118-530-049	1462 INDIANHEAD CIR	Residential	19.55	0.00	19.54
118-530-050	1460 INDIANHEAD CIR	Residential	19.55	0.00	19.54
118-530-051	1458 INDIANHEAD CIR	Residential	19.55	0.00	19.54
118-530-052	1456 INDIANHEAD CIR	Residential	19.55	0.00	19.54
118-530-056	1463 INDIANHEAD CIR	Residential	19.55	0.00	19.54
118-540-001	4001 HUMMINGBIRD WAY	Residential	19.55	0.00	19.54
118-540-002	4003 HUMMINGBIRD WAY	Residential	19.55	0.00	19.54
118-540-003	4005 HUMMINGBIRD WAY	Residential	19.55	0.00	19.54
118-540-004	4007 HUMMINGBIRD WAY	Residential	19.55	0.00	19.54
118-540-005	4009 HUMMINGBIRD WAY	Residential	19.55	0.00	19.54
118-540-006	4011 HUMMINGBIRD WAY	Residential	19.55	0.00	19.54
118-540-007	4013 HUMMINGBIRD WAY	Residential	19.55	0.00	19.54



**City of Clayton**  
**Community Facilities District 2006-1**  
**Downtown Park Operation and Maintenance Tax**  
**Fiscal Year 2015/16 Special Tax Roll**

<b>APN</b>	<b>Situs Address</b>	<b>Class</b>	<b>Maximum Special Tax (1)</b>	<b>Non-Residential Levy (2)</b>	<b>Residential Levy (2)</b>
118-540-008	4015 HUMMINGBIRD WAY	Residential	19.55	0.00	19.54
118-540-009	4017 HUMMINGBIRD WAY	Residential	19.55	0.00	19.54
118-540-010	4019 HUMMINGBIRD WAY	Residential	19.55	0.00	19.54
118-540-011	4021 HUMMINGBIRD WAY	Residential	19.55	0.00	19.54
118-540-012	4022 HUMMINGBIRD WAY	Residential	19.55	0.00	19.54
118-540-013	4018 HUMMINGBIRD WAY	Residential	19.55	0.00	19.54
118-540-014	4014 HUMMINGBIRD WAY	Residential	19.55	0.00	19.54
118-540-015	4010 HUMMINGBIRD WAY	Residential	19.55	0.00	19.54
118-540-016	4008 HUMMINGBIRD WAY	Residential	19.55	0.00	19.54
118-540-017	4006 HUMMINGBIRD WAY	Residential	19.55	0.00	19.54
118-540-018	4004 HUMMINGBIRD WAY	Residential	19.55	0.00	19.54
118-540-019	4002 HUMMINGBIRD WAY	Residential	19.55	0.00	19.54
118-540-020	5001 RAVEN WAY	Residential	19.55	0.00	19.54
118-540-021	5003 RAVEN WAY	Residential	19.55	0.00	19.54
118-540-022	5005 RAVEN WAY	Residential	19.55	0.00	19.54
118-540-023	5007 RAVEN WAY	Residential	19.55	0.00	19.54
118-540-024	5009 RAVEN WAY	Residential	19.55	0.00	19.54
118-540-025	5011 RAVEN WAY	Residential	19.55	0.00	19.54
118-540-026	4024 HUMMINGBIRD WAY	Residential	19.55	0.00	19.54
118-540-027	5013 RAVEN WAY	Residential	19.55	0.00	19.54
118-540-028	5015 RAVEN WAY	Residential	19.55	0.00	19.54
118-540-029	5017 RAVEN WAY	Residential	19.55	0.00	19.54
118-540-030	5019 RAVEN WAY	Residential	19.55	0.00	19.54
118-540-031	3038 WINDMILL CANYON DR	Residential	19.55	0.00	19.54
118-540-032	3036 WINDMILL CANYON DR	Residential	19.55	0.00	19.54
118-540-033	3034 WINDMILL CANYON DR	Residential	19.55	0.00	19.54
118-540-034	3032 WINDMILL CANYON DR	Residential	19.55	0.00	19.54
118-540-035	3030 WINDMILL CANYON DR	Residential	19.55	0.00	19.54
118-540-036	3028 WINDMILL CANYON DR	Residential	19.55	0.00	19.54
118-540-037	3026 WINDMILL CANYON DR	Residential	19.55	0.00	19.54
118-540-038	3024 WINDMILL CANYON DR	Residential	19.55	0.00	19.54
118-540-039	3025 WINDMILL CANYON DR	Residential	19.55	0.00	19.54
118-540-040	3027 WINDMILL CANYON DR	Residential	19.55	0.00	19.54
118-540-041	3029 WINDMILL CANYON DR	Residential	19.55	0.00	19.54
118-540-042	3031 WINDMILL CANYON DR	Residential	19.55	0.00	19.54
118-540-043	3033 WINDMILL CANYON DR	Residential	19.55	0.00	19.54
118-540-044	3035 WINDMILL CANYON DR	Residential	19.55	0.00	19.54
118-540-045	3037 WINDMILL CANYON DR	Residential	19.55	0.00	19.54
118-540-046	3039 WINDMILL CANYON DR	Residential	19.55	0.00	19.54
118-540-047	3041 WINDMILL CANYON DR	Residential	19.55	0.00	19.54
118-540-048	3043 WINDMILL CANYON DR	Residential	19.55	0.00	19.54
118-540-049	3045 WINDMILL CANYON DR	Residential	19.55	0.00	19.54
118-540-050	3047 WINDMILL CANYON DR	Residential	19.55	0.00	19.54
118-540-051	3049 WINDMILL CANYON DR	Residential	19.55	0.00	19.54
118-540-052	3051 WINDMILL CANYON DR	Residential	19.55	0.00	19.54
118-540-053	3053 WINDMILL CANYON DR	Residential	19.55	0.00	19.54
118-540-054	5022 RAVEN WAY	Residential	19.55	0.00	19.54
118-540-055	5020 RAVEN WAY	Residential	19.55	0.00	19.54
118-540-056	5018 RAVEN WAY	Residential	19.55	0.00	19.54
118-540-057	5016 RAVEN WAY	Residential	19.55	0.00	19.54
118-540-058	5014 RAVEN WAY	Residential	19.55	0.00	19.54
118-540-059	5012 RAVEN WAY	Residential	19.55	0.00	19.54
118-540-060	5010 RAVEN WAY	Residential	19.55	0.00	19.54
118-540-061	5008 RAVEN WAY	Residential	19.55	0.00	19.54
118-540-062	5006 RAVEN WAY	Residential	19.55	0.00	19.54
118-540-063	5004 RAVEN WAY	Residential	19.55	0.00	19.54
118-540-064	5002 RAVEN WAY	Residential	19.55	0.00	19.54
118-540-065	5000 RAVEN WAY	Residential	19.55	0.00	19.54
118-550-002	610 GOLDEN EAGLE PL	Residential	19.55	0.00	19.54

**City of Clayton**  
**Community Facilities District 2006-1**  
**Downtown Park Operation and Maintenance Tax**  
**Fiscal Year 2015/16 Special Tax Roll**

<b>APN</b>	<b>Situs Address</b>	<b>Class</b>	<b>Maximum Special Tax (1)</b>	<b>Non-Residential Levy (2)</b>	<b>Residential Levy (2)</b>
118-550-003	608 GOLDEN EAGLE PL	Residential	19.55	0.00	19.54
118-550-004	606 GOLDEN EAGLE PL	Residential	19.55	0.00	19.54
118-550-005	604 GOLDEN EAGLE PL	Residential	19.55	0.00	19.54
118-550-006	602 GOLDEN EAGLE PL	Residential	19.55	0.00	19.54
118-550-007	501 RAVEN PL	Residential	19.55	0.00	19.54
118-550-008	503 RAVEN PL	Residential	19.55	0.00	19.54
118-550-009	505 RAVEN PL	Residential	19.55	0.00	19.54
118-550-010	507 RAVEN PL	Residential	19.55	0.00	19.54
118-550-011	509 RAVEN PL	Residential	19.55	0.00	19.54
118-550-012	511 RAVEN PL	Residential	19.55	0.00	19.54
118-550-013	513 RAVEN PL	Residential	19.55	0.00	19.54
118-550-014	514 RAVEN PL	Residential	19.55	0.00	19.54
118-550-015	512 RAVEN PL	Residential	19.55	0.00	19.54
118-550-016	510 RAVEN PL	Residential	19.55	0.00	19.54
118-550-017	508 RAVEN PL	Residential	19.55	0.00	19.54
118-550-018	506 RAVEN PL	Residential	19.55	0.00	19.54
118-550-019	504 RAVEN PL	Residential	19.55	0.00	19.54
118-550-020	502 RAVEN PL	Residential	19.55	0.00	19.54
118-550-021	401 HUMMINGBIRD PL	Residential	19.55	0.00	19.54
118-550-022	403 HUMMINGBIRD PL	Residential	19.55	0.00	19.54
118-550-023	405 HUMMINGBIRD PL	Residential	19.55	0.00	19.54
118-550-024	407 HUMMINGBIRD PL	Residential	19.55	0.00	19.54
118-550-025	409 HUMMINGBIRD PL	Residential	19.55	0.00	19.54
118-550-026	411 HUMMINGBIRD PL	Residential	19.55	0.00	19.54
118-550-027	413 HUMMINGBIRD PL	Residential	19.55	0.00	19.54
118-550-028	418 HUMMINGBIRD PL	Residential	19.55	0.00	19.54
118-550-029	416 HUMMINGBIRD PL	Residential	19.55	0.00	19.54
118-550-030	414 HUMMINGBIRD PL	Residential	19.55	0.00	19.54
118-550-031	412 HUMMINGBIRD PL	Residential	19.55	0.00	19.54
118-550-032	410 HUMMINGBIRD PL	Residential	19.55	0.00	19.54
118-550-033	408 HUMMINGBIRD PL	Residential	19.55	0.00	19.54
118-550-034	406 HUMMINGBIRD PL	Residential	19.55	0.00	19.54
118-550-035	404 HUMMINGBIRD PL	Residential	19.55	0.00	19.54
118-550-036	402 HUMMINGBIRD PL	Residential	19.55	0.00	19.54
118-550-038	612 GOLDEN EAGLE PL	Residential	19.55	0.00	19.54
118-570-001	363 BLUE OAK LN	Residential	19.55	0.00	19.54
118-570-002	365 BLUE OAK LN	Residential	19.55	0.00	19.54
118-570-003	367 BLUE OAK LN	Residential	19.55	0.00	19.54
118-570-004	369 BLUE OAK LN	Residential	19.55	0.00	19.54
118-570-005	371 BLUE OAK LN	Residential	19.55	0.00	19.54
118-570-006	373 BLUE OAK LN	Residential	19.55	0.00	19.54
118-570-007	375 BLUE OAK LN	Residential	19.55	0.00	19.54
118-570-008	377 BLUE OAK LN	Residential	19.55	0.00	19.54
118-570-009	379 BLUE OAK LN	Residential	19.55	0.00	19.54
118-570-010	381 BLUE OAK LN	Residential	19.55	0.00	19.54
118-570-012	385 BLUE OAK LN	Residential	19.55	0.00	19.54
118-570-013	387 BLUE OAK LN	Residential	19.55	0.00	19.54
118-570-014	389 BLUE OAK LN	Residential	19.55	0.00	19.54
118-570-015	391 BLUE OAK LN	Residential	19.55	0.00	19.54
118-570-016	390 BLUE OAK LN	Residential	19.55	0.00	19.54
118-570-017	388 BLUE OAK LN	Residential	19.55	0.00	19.54
118-570-018	81 WILDCAT WAY	Residential	19.55	0.00	19.54
118-570-019	83 WILDCAT WAY	Residential	19.55	0.00	19.54
118-570-020	85 WILDCAT WAY	Residential	19.55	0.00	19.54
118-570-021	477 OBSIDIAN WAY	Residential	19.55	0.00	19.54
118-570-022	479 OBSIDIAN WAY	Residential	19.55	0.00	19.54
118-570-023	478 OBSIDIAN WAY	Residential	19.55	0.00	19.54
118-570-024	476 OBSIDIAN WAY	Residential	19.55	0.00	19.54
118-570-025	474 OBSIDIAN WAY	Residential	19.55	0.00	19.54

**City of Clayton**  
**Community Facilities District 2006-1**  
**Downtown Park Operation and Maintenance Tax**  
**Fiscal Year 2015/16 Special Tax Roll**

<b>APN</b>	<b>Situs Address</b>	<b>Class</b>	<b>Maximum Special Tax (1)</b>	<b>Non-Residential Levy (2)</b>	<b>Residential Levy (2)</b>
118-570-026	470 OBSIDIAN WAY	Residential	19.55	0.00	19.54
118-570-027	468 OBSIDIAN WAY	Residential	19.55	0.00	19.54
118-570-028	63 ANTELOPE CT	Residential	19.55	0.00	19.54
118-570-029	65 ANTELOPE CT	Residential	19.55	0.00	19.54
118-570-030	66 ANTELOPE CT	Residential	19.55	0.00	19.54
118-570-031	64 ANTELOPE CT	Residential	19.55	0.00	19.54
118-570-032	62 ANTELOPE CT	Residential	19.55	0.00	19.54
118-570-033	60 ANTELOPE CT	Residential	19.55	0.00	19.54
118-570-034	458 OBSIDIAN WAY	Residential	19.55	0.00	19.54
118-570-035	456 OBSIDIAN WAY	Residential	19.55	0.00	19.54
118-570-038	56 TUYSHAK CT	Residential	19.55	0.00	19.54
118-570-039	54 TUYSHAK CT	Residential	19.55	0.00	19.54
118-570-040	52 TUYSHAK CT	Residential	19.55	0.00	19.54
118-570-041	453 OBSIDIAN WAY	Residential	19.55	0.00	19.54
118-570-042	455 OBSIDIAN WAY	Residential	19.55	0.00	19.54
118-570-043	457 OBSIDIAN WAY	Residential	19.55	0.00	19.54
118-570-044	459 OBSIDIAN WAY	Residential	19.55	0.00	19.54
118-570-045	461 OBSIDIAN WAY	Residential	19.55	0.00	19.54
118-570-046	463 OBSIDIAN WAY	Residential	19.55	0.00	19.54
118-570-047	465 OBSIDIAN WAY	Residential	19.55	0.00	19.54
118-570-048	467 OBSIDIAN WAY	Residential	19.55	0.00	19.54
118-570-049	469 OBSIDIAN WAY	Residential	19.55	0.00	19.54
118-570-050	471 OBSIDIAN WAY	Residential	19.55	0.00	19.54
118-570-051	473 OBSIDIAN WAY	Residential	19.55	0.00	19.54
118-570-052	84 WILDCAT WAY	Residential	19.55	0.00	19.54
118-570-053	380 BLUE OAK LN	Residential	19.55	0.00	19.54
118-570-054	376 BLUE OAK LN	Residential	19.55	0.00	19.54
118-570-055	374 BLUE OAK LN	Residential	19.55	0.00	19.54
118-570-056	372 BLUE OAK LN	Residential	19.55	0.00	19.54
118-570-057	370 BLUE OAK LN	Residential	19.55	0.00	19.54
118-570-058	368 BLUE OAK LN	Residential	19.55	0.00	19.54
118-570-059	366 BLUE OAK LN	Residential	19.55	0.00	19.54
118-570-060	362 BLUE OAK LN	Residential	19.55	0.00	19.54
118-570-061	383 BLUE OAK LN	Residential	19.55	0.00	19.54
118-570-062	53 TUYSHAK CT	Residential	19.55	0.00	19.54
118-570-063	55 TUYSHAK CT	Residential	19.55	0.00	19.54
118-580-001	200 CONDOR WAY	Residential	19.55	0.00	19.54
118-580-002	202 CONDOR WAY	Residential	19.55	0.00	19.54
118-580-003	204 CONDOR WAY	Residential	19.55	0.00	19.54
118-580-004	206 CONDOR WAY	Residential	19.55	0.00	19.54
118-580-005	208 CONDOR WAY	Residential	19.55	0.00	19.54
118-580-006	210 CONDOR WAY	Residential	19.55	0.00	19.54
118-580-007	212 CONDOR WAY	Residential	19.55	0.00	19.54
118-580-008	214 CONDOR WAY	Residential	19.55	0.00	19.54
118-580-009	216 CONDOR WAY	Residential	19.55	0.00	19.54
118-580-010	218 CONDOR WAY	Residential	19.55	0.00	19.54
118-580-011	220 CONDOR WAY	Residential	19.55	0.00	19.54
118-580-012	222 CONDOR WAY	Residential	19.55	0.00	19.54
118-580-013	224 CONDOR WAY	Residential	19.55	0.00	19.54
118-580-014	226 CONDOR WAY	Residential	19.55	0.00	19.54
118-580-015	5000 KELLER RIDGE DR	Residential	19.55	0.00	19.54
118-580-016	5002 KELLER RIDGE DR	Residential	19.55	0.00	19.54
118-580-017	5004 KELLER RIDGE DR	Residential	19.55	0.00	19.54
118-580-018	5006 KELLER RIDGE DR	Residential	19.55	0.00	19.54
118-580-019	5008 KELLER RIDGE DR	Residential	19.55	0.00	19.54
118-580-020	5010 KELLER RIDGE DR	Residential	19.55	0.00	19.54
118-580-021	5012 KELLER RIDGE DR	Residential	19.55	0.00	19.54
118-580-022	5037 KELLER RIDGE DR	Residential	19.55	0.00	19.54
118-580-023	5035 KELLER RIDGE DR	Residential	19.55	0.00	19.54

**City of Clayton**  
**Community Facilities District 2006-1**  
**Downtown Park Operation and Maintenance Tax**  
**Fiscal Year 2015/16 Special Tax Roll**

<b>APN</b>	<b>Situs Address</b>	<b>Class</b>	<b>Maximum Special Tax (1)</b>	<b>Non-Residential Levy (2)</b>	<b>Residential Levy (2)</b>
118-580-024	5033 KELLER RIDGE DR	Residential	19.55	0.00	19.54
118-580-025	5031 KELLER RIDGE DR	Residential	19.55	0.00	19.54
118-580-026	5029 KELLER RIDGE DR	Residential	19.55	0.00	19.54
118-580-027	5027 KELLER RIDGE DR	Residential	19.55	0.00	19.54
118-580-028	5025 KELLER RIDGE DR	Residential	19.55	0.00	19.54
118-580-029	5023 KELLER RIDGE DR	Residential	19.55	0.00	19.54
118-580-030	5021 KELLER RIDGE DR	Residential	19.55	0.00	19.54
118-580-031	5019 KELLER RIDGE DR	Residential	19.55	0.00	19.54
118-580-032	5017 KELLER RIDGE DR	Residential	19.55	0.00	19.54
118-580-033	5015 KELLER RIDGE DR	Residential	19.55	0.00	19.54
118-580-034	5013 KELLER RIDGE DR	Residential	19.55	0.00	19.54
118-580-035	5011 KELLER RIDGE DR	Residential	19.55	0.00	19.54
118-590-004	4705 KELLER RIDGE DR	Residential	19.55	0.00	19.54
118-590-005	4707 KELLER RIDGE DR	Residential	19.55	0.00	19.54
118-590-006	4703 KELLER RIDGE DR	Residential	19.55	0.00	19.54
118-590-007	4701 KELLER RIDGE DR	Residential	19.55	0.00	19.54
118-590-009	4605 KELLER RIDGE DR	Residential	19.55	0.00	19.54
118-590-010	4607 KELLER RIDGE DR	Residential	19.55	0.00	19.54
118-590-011	4603 KELLER RIDGE DR	Residential	19.55	0.00	19.54
118-590-012	4601 KELLER RIDGE DR	Residential	19.55	0.00	19.54
118-590-015	4507 KELLER RIDGE DR	Residential	19.55	0.00	19.54
118-590-016	4505 KELLER RIDGE DR	Residential	19.55	0.00	19.54
118-590-017	4501 KELLER RIDGE DR	Residential	19.55	0.00	19.54
118-590-018	4503 KELLER RIDGE DR	Residential	19.55	0.00	19.54
118-590-022	4905 KELLER RIDGE DR	Residential	19.55	0.00	19.54
118-590-023	4907 KELLER RIDGE DR	Residential	19.55	0.00	19.54
118-590-024	4903 KELLER RIDGE DR	Residential	19.55	0.00	19.54
118-590-025	4901 KELLER RIDGE DR	Residential	19.55	0.00	19.54
118-590-027	4805 KELLER RIDGE DR	Residential	19.55	0.00	19.54
118-590-028	4807 KELLER RIDGE DR	Residential	19.55	0.00	19.54
118-590-029	4803 KELLER RIDGE DR	Residential	19.55	0.00	19.54
118-590-030	4801 KELLER RIDGE DR	Residential	19.55	0.00	19.54
118-600-001	905 CONDOR PL	Residential	19.55	0.00	19.54
118-600-002	907 CONDOR PL	Residential	19.55	0.00	19.54
118-600-003	903 CONDOR PL	Residential	19.55	0.00	19.54
118-600-004	901 CONDOR PL	Residential	19.55	0.00	19.54
118-600-006	807 CONDOR PL	Residential	19.55	0.00	19.54
118-600-007	805 CONDOR PL	Residential	19.55	0.00	19.54
118-600-008	801 CONDOR PL	Residential	19.55	0.00	19.54
118-600-009	803 CONDOR PL	Residential	19.55	0.00	19.54
118-600-011	705 CONDOR PL	Residential	19.55	0.00	19.54
118-600-012	707 CONDOR PL	Residential	19.55	0.00	19.54
118-600-013	703 CONDOR PL	Residential	19.55	0.00	19.54
118-600-014	701 CONDOR PL	Residential	19.55	0.00	19.54
118-600-016	607 CONDOR PL	Residential	19.55	0.00	19.54
118-600-017	605 CONDOR PL	Residential	19.55	0.00	19.54
118-600-018	601 CONDOR PL	Residential	19.55	0.00	19.54
118-600-019	603 CONDOR PL	Residential	19.55	0.00	19.54
118-600-021	505 CONDOR PL	Residential	19.55	0.00	19.54
118-600-022	507 CONDOR PL	Residential	19.55	0.00	19.54
118-600-023	503 CONDOR PL	Residential	19.55	0.00	19.54
118-600-024	501 CONDOR PL	Residential	19.55	0.00	19.54
118-600-026	405 CONDOR PL	Residential	19.55	0.00	19.54
118-600-027	407 CONDOR PL	Residential	19.55	0.00	19.54
118-600-028	403 CONDOR PL	Residential	19.55	0.00	19.54
118-600-029	401 CONDOR PL	Residential	19.55	0.00	19.54
118-600-031	307 CONDOR PL	Residential	19.55	0.00	19.54
118-600-032	305 CONDOR PL	Residential	19.55	0.00	19.54
118-600-033	301 CONDOR PL	Residential	19.55	0.00	19.54

**City of Clayton**  
**Community Facilities District 2006-1**  
**Downtown Park Operation and Maintenance Tax**  
**Fiscal Year 2015/16 Special Tax Roll**

<b>APN</b>	<b>Situs Address</b>	<b>Class</b>	<b>Maximum Special Tax (1)</b>	<b>Non-Residential Levy (2)</b>	<b>Residential Levy (2)</b>
118-600-034	303 CONDOR PL	Residential	19.55	0.00	19.54
118-600-036	207 CONDOR PL	Residential	19.55	0.00	19.54
118-600-037	205 CONDOR PL	Residential	19.55	0.00	19.54
118-600-038	201 CONDOR PL	Residential	19.55	0.00	19.54
118-600-039	203 CONDOR PL	Residential	19.55	0.00	19.54
118-610-001	1947 EAGLE PEAK AVE	Residential	19.55	0.00	19.54
118-610-002	1945 EAGLE PEAK AVE	Residential	19.55	0.00	19.54
118-610-003	1941 EAGLE PEAK AVE	Residential	19.55	0.00	19.54
118-610-004	1943 EAGLE PEAK AVE	Residential	19.55	0.00	19.54
118-610-006	1925 EAGLE PEAK AVE	Residential	19.55	0.00	19.54
118-610-007	1927 EAGLE PEAK AVE	Residential	19.55	0.00	19.54
118-610-008	1923 EAGLE PEAK AVE	Residential	19.55	0.00	19.54
118-610-009	1921 EAGLE PEAK AVE	Residential	19.55	0.00	19.54
118-610-012	3905 COYOTE CIR	Residential	19.55	0.00	19.54
118-610-013	3907 COYOTE CIR	Residential	19.55	0.00	19.54
118-610-014	3903 COYOTE CIR	Residential	19.55	0.00	19.54
118-610-015	3901 COYOTE CIR	Residential	19.55	0.00	19.54
118-610-020	3805 COYOTE CIR	Residential	19.55	0.00	19.54
118-610-021	3807 COYOTE CIR	Residential	19.55	0.00	19.54
118-610-022	3803 COYOTE CIR	Residential	19.55	0.00	19.54
118-610-023	3801 COYOTE CIR	Residential	19.55	0.00	19.54
118-610-024	3707 COYOTE CIR	Residential	19.55	0.00	19.54
118-610-025	3705 COYOTE CIR	Residential	19.55	0.00	19.54
118-610-026	3701 COYOTE CIR	Residential	19.55	0.00	19.54
118-610-027	3703 COYOTE CIR	Residential	19.55	0.00	19.54
118-610-028	3605 COYOTE CIR	Residential	19.55	0.00	19.54
118-610-029	3607 COYOTE CIR	Residential	19.55	0.00	19.54
118-610-030	3603 COYOTE CIR	Residential	19.55	0.00	19.54
118-610-031	3601 COYOTE CIR	Residential	19.55	0.00	19.54
118-620-001	6001 GOLDEN EAGLE WAY	Residential	19.55	0.00	19.54
118-620-002	6003 GOLDEN EAGLE WAY	Residential	19.55	0.00	19.54
118-620-003	6005 GOLDEN EAGLE WAY	Residential	19.55	0.00	19.54
118-620-004	6007 GOLDEN EAGLE WAY	Residential	19.55	0.00	19.54
118-620-005	6009 GOLDEN EAGLE WAY	Residential	19.55	0.00	19.54
118-620-006	6011 GOLDEN EAGLE WAY	Residential	19.55	0.00	19.54
118-620-007	6013 GOLDEN EAGLE WAY	Residential	19.55	0.00	19.54
118-620-008	3089 WINDMILL CANYON DR	Residential	19.55	0.00	19.54
118-620-009	3091 WINDMILL CANYON DR	Residential	19.55	0.00	19.54
118-620-010	3093 WINDMILL CANYON DR	Residential	19.55	0.00	19.54
118-620-011	3095 WINDMILL CANYON DR	Residential	19.55	0.00	19.54
118-620-012	3097 WINDMILL CANYON DR	Residential	19.55	0.00	19.54
118-620-013	3099 WINDMILL CANYON DR	Residential	19.55	0.00	19.54
118-620-014	3101 WINDMILL CANYON DR	Residential	19.55	0.00	19.54
118-620-015	3103 WINDMILL CANYON DR	Residential	19.55	0.00	19.54
118-620-016	3105 WINDMILL CANYON DR	Residential	19.55	0.00	19.54
118-620-017	3107 WINDMILL CANYON DR	Residential	19.55	0.00	19.54
118-620-018	3109 WINDMILL CANYON DR	Residential	19.55	0.00	19.54
118-620-019	3111 WINDMILL CANYON DR	Residential	19.55	0.00	19.54
118-620-020	6036 GOLDEN EAGLE WAY	Residential	19.55	0.00	19.54
118-620-021	6034 GOLDEN EAGLE WAY	Residential	19.55	0.00	19.54
118-620-022	6032 GOLDEN EAGLE WAY	Residential	19.55	0.00	19.54
118-620-023	6030 GOLDEN EAGLE WAY	Residential	19.55	0.00	19.54
118-620-024	6028 GOLDEN EAGLE WAY	Residential	19.55	0.00	19.54
118-620-025	6026 GOLDEN EAGLE WAY	Residential	19.55	0.00	19.54
118-620-026	6024 GOLDEN EAGLE WAY	Residential	19.55	0.00	19.54
118-620-027	6022 GOLDEN EAGLE WAY	Residential	19.55	0.00	19.54
118-620-028	6018 GOLDEN EAGLE WAY	Residential	19.55	0.00	19.54
118-620-029	7001 MOLLUK WAY	Residential	19.55	0.00	19.54
118-620-030	7003 MOLLUK WAY	Residential	19.55	0.00	19.54

**City of Clayton**  
**Community Facilities District 2006-1**  
**Downtown Park Operation and Maintenance Tax**  
**Fiscal Year 2015/16 Special Tax Roll**

<b>APN</b>	<b>Situs Address</b>	<b>Class</b>	<b>Maximum Special Tax (1)</b>	<b>Non-Residential Levy (2)</b>	<b>Residential Levy (2)</b>
118-620-031	7005 MOLLUK WAY	Residential	19.55	0.00	19.54
118-620-032	7007 MOLLUK WAY	Residential	19.55	0.00	19.54
118-620-033	7009 MOLLUK WAY	Residential	19.55	0.00	19.54
118-620-034	7011 MOLLUK WAY	Residential	19.55	0.00	19.54
118-620-035	7015 MOLLUK WAY	Residential	19.55	0.00	19.54
118-620-036	7019 MOLLUK WAY	Residential	19.55	0.00	19.54
118-620-037	7021 MOLLUK WAY	Residential	19.55	0.00	19.54
118-620-038	7023 MOLLUK WAY	Residential	19.55	0.00	19.54
118-620-039	7025 MOLLUK WAY	Residential	19.55	0.00	19.54
118-620-040	7027 MOLLUK WAY	Residential	19.55	0.00	19.54
118-620-041	7028 MOLLUK WAY	Residential	19.55	0.00	19.54
118-620-042	7026 MOLLUK WAY	Residential	19.55	0.00	19.54
118-620-043	7024 MOLLUK WAY	Residential	19.55	0.00	19.54
118-620-044	7022 MOLLUK WAY	Residential	19.55	0.00	19.54
118-620-045	7020 MOLLUK WAY	Residential	19.55	0.00	19.54
118-620-046	7018 MOLLUK WAY	Residential	19.55	0.00	19.54
118-620-047	7016 MOLLUK WAY	Residential	19.55	0.00	19.54
118-620-048	7014 MOLLUK WAY	Residential	19.55	0.00	19.54
118-620-049	7012 MOLLUK WAY	Residential	19.55	0.00	19.54
118-620-050	7010 MOLLUK WAY	Residential	19.55	0.00	19.54
118-620-051	7008 MOLLUK WAY	Residential	19.55	0.00	19.54
118-620-052	7006 MOLLUK WAY	Residential	19.55	0.00	19.54
118-620-053	7004 MOLLUK WAY	Residential	19.55	0.00	19.54
118-620-054	7002 MOLLUK WAY	Residential	19.55	0.00	19.54
118-620-055	7000 MOLLUK WAY	Residential	19.55	0.00	19.54
118-620-056	5151 KELLER RIDGE DR	Residential	19.55	0.00	19.54
118-620-057	5153 KELLER RIDGE DR	Residential	19.55	0.00	19.54
118-620-058	5155 KELLER RIDGE DR	Residential	19.55	0.00	19.54
118-620-059	5157 KELLER RIDGE DR	Residential	19.55	0.00	19.54
118-620-060	5159 KELLER RIDGE DR	Residential	19.55	0.00	19.54
118-620-061	5161 KELLER RIDGE DR	Residential	19.55	0.00	19.54
118-620-062	5163 KELLER RIDGE DR	Residential	19.55	0.00	19.54
118-630-001	6015 GOLDEN EAGLE WAY	Residential	19.55	0.00	19.54
118-630-002	6017 GOLDEN EAGLE WAY	Residential	19.55	0.00	19.54
118-630-003	6019 GOLDEN EAGLE WAY	Residential	19.55	0.00	19.54
118-630-004	6021 GOLDEN EAGLE WAY	Residential	19.55	0.00	19.54
118-630-005	6023 GOLDEN EAGLE WAY	Residential	19.55	0.00	19.54
118-630-006	6025 GOLDEN EAGLE WAY	Residential	19.55	0.00	19.54
118-630-007	6027 GOLDEN EAGLE WAY	Residential	19.55	0.00	19.54
118-630-008	6031 GOLDEN EAGLE WAY	Residential	19.55	0.00	19.54
118-630-009	3072 WINDMILL CANYON DR	Residential	19.55	0.00	19.54
118-630-010	3070 WINDMILL CANYON DR	Residential	19.55	0.00	19.54
118-630-011	3068 WINDMILL CANYON DR	Residential	19.55	0.00	19.54
118-630-012	3066 WINDMILL CANYON DR	Residential	19.55	0.00	19.54
118-630-013	3064 WINDMILL CANYON DR	Residential	19.55	0.00	19.54
118-630-014	3062 WINDMILL CANYON DR	Residential	19.55	0.00	19.54
118-630-015	3060 WINDMILL CANYON DR	Residential	19.55	0.00	19.54
118-630-016	3058 WINDMILL CANYON DR	Residential	19.55	0.00	19.54
118-630-017	3056 WINDMILL CANYON DR	Residential	19.55	0.00	19.54
118-630-018	3054 WINDMILL CANYON DR	Residential	19.55	0.00	19.54
118-630-019	3055 WINDMILL CANYON DR	Residential	19.55	0.00	19.54
118-630-020	3057 WINDMILL CANYON DR	Residential	19.55	0.00	19.54
118-630-021	3059 WINDMILL CANYON DR	Residential	19.55	0.00	19.54
118-630-022	3061 WINDMILL CANYON DR	Residential	19.55	0.00	19.54
118-630-023	3063 WINDMILL CANYON DR	Residential	19.55	0.00	19.54
118-630-024	3065 WINDMILL CANYON DR	Residential	19.55	0.00	19.54
118-630-025	3067 WINDMILL CANYON DR	Residential	19.55	0.00	19.54
118-630-026	3069 WINDMILL CANYON DR	Residential	19.55	0.00	19.54
118-630-027	3071 WINDMILL CANYON DR	Residential	19.55	0.00	19.54

**City of Clayton**  
**Community Facilities District 2006-1**  
**Downtown Park Operation and Maintenance Tax**  
**Fiscal Year 2015/16 Special Tax Roll**

<b>APN</b>	<b>Situs Address</b>	<b>Class</b>	<b>Maximum Special Tax (1)</b>	<b>Non-Residential Levy (2)</b>	<b>Residential Levy (2)</b>
118-630-028	3073 WINDMILL CANYON DR	Residential	19.55	0.00	19.54
118-630-029	3075 WINDMILL CANYON DR	Residential	19.55	0.00	19.54
118-630-030	3077 WINDMILL CANYON DR	Residential	19.55	0.00	19.54
118-630-031	3079 WINDMILL CANYON DR	Residential	19.55	0.00	19.54
118-630-032	3081 WINDMILL CANYON DR	Residential	19.55	0.00	19.54
118-630-033	3083 WINDMILL CANYON DR	Residential	19.55	0.00	19.54
118-630-034	3085 WINDMILL CANYON DR	Residential	19.55	0.00	19.54
118-630-035	3087 WINDMILL CANYON DR	Residential	19.55	0.00	19.54
118-630-036	3090 WINDMILL CANYON DR	Residential	19.55	0.00	19.54
118-630-037	3088 WINDMILL CANYON DR	Residential	19.55	0.00	19.54
118-630-038	3084 WINDMILL CANYON DR	Residential	19.55	0.00	19.54
118-630-039	3080 WINDMILL CANYON DR	Residential	19.55	0.00	19.54
118-630-040	3078 WINDMILL CANYON DR	Residential	19.55	0.00	19.54
118-640-001	5171 KELLER RIDGE DR	Residential	19.55	0.00	19.54
118-640-002	5173 KELLER RIDGE DR	Residential	19.55	0.00	19.54
118-640-003	5175 KELLER RIDGE DR	Residential	19.55	0.00	19.54
118-640-004	5177 KELLER RIDGE DR	Residential	19.55	0.00	19.54
118-640-005	5179 KELLER RIDGE DR	Residential	19.55	0.00	19.54
118-640-006	5181 KELLER RIDGE DR	Residential	19.55	0.00	19.54
118-640-007	5183 KELLER RIDGE DR	Residential	19.55	0.00	19.54
118-640-008	5185 KELLER RIDGE DR	Residential	19.55	0.00	19.54
118-640-009	5187 KELLER RIDGE DR	Residential	19.55	0.00	19.54
118-640-010	5189 KELLER RIDGE DR	Residential	19.55	0.00	19.54
118-640-011	705 ACORN DR	Residential	19.55	0.00	19.54
118-640-012	707 ACORN DR	Residential	19.55	0.00	19.54
118-640-014	711 ACORN DR	Residential	19.55	0.00	19.54
118-640-015	713 ACORN DR	Residential	19.55	0.00	19.54
118-640-016	715 ACORN DR	Residential	19.55	0.00	19.54
118-640-017	717 ACORN DR	Residential	19.55	0.00	19.54
118-640-018	719 ACORN DR	Residential	19.55	0.00	19.54
118-640-019	721 ACORN DR	Residential	19.55	0.00	19.54
118-640-020	716 ACORN DR	Residential	19.55	0.00	19.54
118-640-022	901 DEER PL	Residential	19.55	0.00	19.54
118-640-024	905 DEER PL	Residential	19.55	0.00	19.54
118-640-025	904 DEER PL	Residential	19.55	0.00	19.54
118-640-026	902 DEER PL	Residential	19.55	0.00	19.54
118-640-027	5188 KELLER RIDGE DR	Residential	19.55	0.00	19.54
118-640-028	5186 KELLER RIDGE DR	Residential	19.55	0.00	19.54
118-640-029	5184 KELLER RIDGE DR	Residential	19.55	0.00	19.54
118-640-030	8001 KELOK WAY	Residential	19.55	0.00	19.54
118-640-031	8003 KELOK WAY	Residential	19.55	0.00	19.54
118-640-032	8005 KELOK WAY	Residential	19.55	0.00	19.54
118-640-033	8007 KELOK WAY	Residential	19.55	0.00	19.54
118-640-034	81 BEAR PL	Residential	19.55	0.00	19.54
118-640-035	83 BEAR PL	Residential	19.55	0.00	19.54
118-640-036	80 BEAR PL	Residential	19.55	0.00	19.54
118-640-037	8011 KELOK WAY	Residential	19.55	0.00	19.54
118-640-038	8010 KELOK WAY	Residential	19.55	0.00	19.54
118-640-039	8008 KELOK WAY	Residential	19.55	0.00	19.54
118-640-040	8006 KELOK WAY	Residential	19.55	0.00	19.54
118-640-041	8004 KELOK WAY	Residential	19.55	0.00	19.54
118-640-042	8002 KELOK WAY	Residential	19.55	0.00	19.54
118-640-043	8000 KELOK WAY	Residential	19.55	0.00	19.54
118-640-044	5174 KELLER RIDGE DR	Residential	19.55	0.00	19.54
118-640-046	903 DEER PL	Residential	19.55	0.00	19.54
118-640-047	714 ACORN DR	Residential	19.55	0.00	19.54
118-640-048	709 ACORN DR	Residential	19.55	0.00	19.54
118-650-001	5191 KELLER RIDGE DR	Residential	19.55	0.00	19.54
118-650-002	9001 ELK DR	Residential	19.55	0.00	19.54

**City of Clayton**  
**Community Facilities District 2006-1**  
**Downtown Park Operation and Maintenance Tax**  
**Fiscal Year 2015/16 Special Tax Roll**

<b>APN</b>	<b>Situs Address</b>	<b>Class</b>	<b>Maximum Special Tax (1)</b>	<b>Non-Residential Levy (2)</b>	<b>Residential Levy (2)</b>
118-650-003	9003 ELK DR	Residential	19.55	0.00	19.54
118-650-004	9005 ELK DR	Residential	19.55	0.00	19.54
118-650-005	701 ACORN DR	Residential	19.55	0.00	19.54
118-650-006	703 ACORN DR	Residential	19.55	0.00	19.54
118-650-007	908 DEER PL	Residential	19.55	0.00	19.54
118-650-008	906 DEER PL	Residential	19.55	0.00	19.54
118-650-009	801 GREY FOX PL	Residential	19.55	0.00	19.54
118-650-010	803 GREY FOX PL	Residential	19.55	0.00	19.54
118-650-011	805 GRAY FOX PL	Residential	19.55	0.00	19.54
118-650-012	807 GREY FOX PL	Residential	19.55	0.00	19.54
118-650-013	809 GREY FOX PL	Residential	19.55	0.00	19.54
118-650-014	806 GREY FOX PL	Residential	19.55	0.00	19.54
118-650-015	804 GREY FOX PL	Residential	19.55	0.00	19.54
118-650-016	800 GRAY FOX PL	Residential	19.55	0.00	19.54
118-650-017	9007 ELK DR	Residential	19.55	0.00	19.54
118-650-018	9009 ELK DR	Residential	19.55	0.00	19.54
118-650-019	9011 ELK DR	Residential	19.55	0.00	19.54
118-650-020	9013 ELK DR	Residential	19.55	0.00	19.54
118-650-021	9008 ELK DR	Residential	19.55	0.00	19.54
118-650-022	9006 ELK DR	Residential	19.55	0.00	19.54
118-650-023	9004 ELK DR	Residential	19.55	0.00	19.54
118-650-024	9002 ELK DR	Residential	19.55	0.00	19.54
118-650-025	5193 KELLER RIDGE DR	Residential	19.55	0.00	19.54
118-650-026	5194 KELLER RIDGE DR	Residential	19.55	0.00	19.54
118-650-027	5192 KELLER RIDGE DR	Residential	19.55	0.00	19.54
118-650-028	5190 KELLER RIDGE DR	Residential	19.55	0.00	19.54
118-650-029	85 BEAR PL	Residential	19.55	0.00	19.54
118-650-030	84 BEAR PL	Residential	19.55	0.00	19.54
118-650-031	82 BEAR PL	Residential	19.55	0.00	19.54
118-660-001	4405 COYOTE CIR	Residential	19.55	0.00	19.54
118-660-002	4407 COYOTE CIR	Residential	19.55	0.00	19.54
118-660-003	4403 COYOTE CIR	Residential	19.55	0.00	19.54
118-660-004	4401 COYOTE CIR	Residential	19.55	0.00	19.54
118-660-006	4307 COYOTE CIR	Residential	19.55	0.00	19.54
118-660-007	4305 COYOTE CIR	Residential	19.55	0.00	19.54
118-660-008	4301 COYOTE CIR	Residential	19.55	0.00	19.54
118-660-009	4303 COYOTE CIR	Residential	19.55	0.00	19.54
118-660-013	4005 COYOTE CIR	Residential	19.55	0.00	19.54
118-660-014	4007 COYOTE CIR	Residential	19.55	0.00	19.54
118-660-015	4003 COYOTE CIR	Residential	19.55	0.00	19.54
118-660-016	4001 COYOTE CIR	Residential	19.55	0.00	19.54
118-660-019	3407 COYOTE CIR	Residential	19.55	0.00	19.54
118-660-020	3405 COYOTE CIR	Residential	19.55	0.00	19.54
118-660-021	3401 COYOTE CIR	Residential	19.55	0.00	19.54
118-660-022	3403 COYOTE CIR	Residential	19.55	0.00	19.54
118-660-024	3307 COYOTE CIR	Residential	19.55	0.00	19.54
118-660-025	3305 COYOTE CIR	Residential	19.55	0.00	19.54
118-660-026	3301 COYOTE CIR	Residential	19.55	0.00	19.54
118-660-027	3303 COYOTE CIR	Residential	19.55	0.00	19.54
118-660-029	3205 COYOTE CIR	Residential	19.55	0.00	19.54
118-660-030	3207 COYOTE CIR	Residential	19.55	0.00	19.54
118-660-031	3203 COYOTE CIR	Residential	19.55	0.00	19.54
118-660-032	3201 COYOTE CIR	Residential	19.55	0.00	19.54
118-660-036	2907 COYOTE CIR	Residential	19.55	0.00	19.54
118-660-037	2905 COYOTE CIR	Residential	19.55	0.00	19.54
118-660-038	2901 COYOTE CIR	Residential	19.55	0.00	19.54
118-660-039	2903 COYOTE CIR	Residential	19.55	0.00	19.54
118-660-047	4207 COYOTE CIR	Residential	19.55	0.00	19.54
118-660-048	4205 COYOTE CIR	Residential	19.55	0.00	19.54



**City of Clayton**  
**Community Facilities District 2006-1**  
**Downtown Park Operation and Maintenance Tax**  
**Fiscal Year 2015/16 Special Tax Roll**

<b>APN</b>	<b>Situs Address</b>	<b>Class</b>	<b>Maximum Special Tax (1)</b>	<b>Non-Residential Levy (2)</b>	<b>Residential Levy (2)</b>
118-660-049	4201 COYOTE CIR	Residential	19.55	0.00	19.54
118-660-050	4203 COYOTE CIR	Residential	19.55	0.00	19.54
118-660-052	4107 COYOTE CIR	Residential	19.55	0.00	19.54
118-660-053	4105 COYOTE CIR	Residential	19.55	0.00	19.54
118-660-054	4101 COYOTE CIR	Residential	19.55	0.00	19.54
118-660-055	4103 COYOTE CIR	Residential	19.55	0.00	19.54
118-660-057	3105 COYOTE CIR	Residential	19.55	0.00	19.54
118-660-058	3107 COYOTE CIR	Residential	19.55	0.00	19.54
118-660-059	3103 COYOTE CIR	Residential	19.55	0.00	19.54
118-660-060	3101 COYOTE CIR	Residential	19.55	0.00	19.54
118-660-062	3005 COYOTE CIR	Residential	19.55	0.00	19.54
118-660-063	3007 COYOTE CIR	Residential	19.55	0.00	19.54
118-660-064	3003 COYOTE CIR	Residential	19.55	0.00	19.54
118-660-065	3001 COYOTE CIR	Residential	19.55	0.00	19.54
118-660-067	3507 COYOTE CIR	Residential	19.55	0.00	19.54
118-660-068	3505 COYOTE CIR	Residential	19.55	0.00	19.54
118-660-069	3501 COYOTE CIR	Residential	19.55	0.00	19.54
118-660-070	3503 COYOTE CIR	Residential	19.55	0.00	19.54
118-660-071	3104 COYOTE CIR	Residential	19.55	0.00	19.54
118-660-072	3102 COYOTE CIR	Residential	19.55	0.00	19.54
118-660-073	3106 COYOTE CIR	Residential	19.55	0.00	19.54
118-660-074	3108 COYOTE CIR	Residential	19.55	0.00	19.54
118-660-075	3902 COYOTE CIR	Residential	19.55	0.00	19.54
118-660-076	3904 COYOTE CIR	Residential	19.55	0.00	19.54
118-660-077	3906 COYOTE CIR	Residential	19.55	0.00	19.54
118-660-078	3908 COYOTE CIR	Residential	19.55	0.00	19.54
118-660-079	4104 COYOTE CIR	Residential	19.55	0.00	19.54
118-660-080	4102 COYOTE CIR	Residential	19.55	0.00	19.54
118-660-081	4106 COYOTE CIR	Residential	19.55	0.00	19.54
118-660-082	4108 COYOTE CIR	Residential	19.55	0.00	19.54
118-670-001	8012 KELOK WAY	Residential	19.55	0.00	19.54
118-670-002	8014 KELOK WAY	Residential	19.55	0.00	19.54
118-670-003	8016 KELOK WAY	Residential	19.55	0.00	19.54
118-670-004	8018 KELOK WAY	Residential	19.55	0.00	19.54
118-670-005	8020 KELOK WAY	Residential	19.55	0.00	19.54
118-670-006	8022 KELOK WAY	Residential	19.55	0.00	19.54
118-670-007	8024 KELOK WAY	Residential	19.55	0.00	19.54
118-670-008	8026 KELOK WAY	Residential	19.55	0.00	19.54
118-670-009	8028 KELOK WAY	Residential	19.55	0.00	19.54
118-670-010	8030 KELOK WAY	Residential	19.55	0.00	19.54
118-670-011	8032 KELOK WAY	Residential	19.55	0.00	19.54
118-670-012	8034 KELOK WAY	Residential	19.55	0.00	19.54
118-670-013	8036 KELOK WAY	Residential	19.55	0.00	19.54
118-670-014	8038 KELOK WAY	Residential	19.55	0.00	19.54
118-670-015	8040 KELOK WAY	Residential	19.55	0.00	19.54
118-670-016	8042 KELOK WAY	Residential	19.55	0.00	19.54
118-670-017	8053 KELOK WAY	Residential	19.55	0.00	19.54
118-670-018	8051 KELOK WAY	Residential	19.55	0.00	19.54
118-670-019	8049 KELOK WAY	Residential	19.55	0.00	19.54
118-670-020	8047 KELOK WAY	Residential	19.55	0.00	19.54
118-670-021	8045 KELOK WAY	Residential	19.55	0.00	19.54
118-670-022	8043 KELOK WAY	Residential	19.55	0.00	19.54
118-670-023	8041 KELOK WAY	Residential	19.55	0.00	19.54
118-670-024	8039 KELOK WAY	Residential	19.55	0.00	19.54
118-670-025	8037 KELOK WAY	Residential	19.55	0.00	19.54
118-670-026	5229 KELLER RIDGE DR	Residential	19.55	0.00	19.54
118-670-027	5227 KELLER RIDGE DR	Residential	19.55	0.00	19.54
118-670-028	5225 KELLER RIDGE DR	Residential	19.55	0.00	19.54
118-670-029	5223 KELLER RIDGE DR	Residential	19.55	0.00	19.54

**City of Clayton**  
**Community Facilities District 2006-1**  
**Downtown Park Operation and Maintenance Tax**  
**Fiscal Year 2015/16 Special Tax Roll**

<b>APN</b>	<b>Situs Address</b>	<b>Class</b>	<b>Maximum Special Tax (1)</b>	<b>Non-Residential Levy (2)</b>	<b>Residential Levy (2)</b>
118-670-030	5222 KELLER RIDGE DR	Residential	19.55	0.00	19.54
118-670-031	5224 KELLER RIDGE DR	Residential	19.55	0.00	19.54
118-670-032	5226 KELLER RIDGE DR	Residential	19.55	0.00	19.54
118-670-033	5230 KELLER RIDGE DR	Residential	19.55	0.00	19.54
118-670-034	8027 KELOK WAY	Residential	19.55	0.00	19.54
118-670-035	8025 KELOK WAY	Residential	19.55	0.00	19.54
118-670-036	8023 KELOK WAY	Residential	19.55	0.00	19.54
118-670-037	8021 KELOK WAY	Residential	19.55	0.00	19.54
118-670-038	8019 KELOK WAY	Residential	19.55	0.00	19.54
118-670-039	8017 KELOK WAY	Residential	19.55	0.00	19.54
118-670-040	90 KELOK CT	Residential	19.55	0.00	19.54
118-670-041	92 KELOK CT	Residential	19.55	0.00	19.54
118-670-042	94 KELOK WAY	Residential	19.55	0.00	19.54
118-670-043	8015 KELOK WAY	Residential	19.55	0.00	19.54
118-670-044	8013 KELOK WAY	Residential	19.55	0.00	19.54
118-680-001	5221 KELLER RIDGE DR	Residential	19.55	0.00	19.54
118-680-002	5219 KELLER RIDGE DR	Residential	19.55	0.00	19.54
118-680-003	5217 KELLER RIDGE DR	Residential	19.55	0.00	19.54
118-680-004	5215 KELLER RIDGE DR	Residential	19.55	0.00	19.54
118-680-005	5213 KELLER RIDGE DR	Residential	19.55	0.00	19.54
118-680-006	5211 KELLER RIDGE DR	Residential	19.55	0.00	19.54
118-680-007	5209 KELLER RIDGE DR	Residential	19.55	0.00	19.54
118-680-008	5207 KELLER RIDGE DR	Residential	19.55	0.00	19.54
118-680-009	5205 KELLER RIDGE DR	Residential	19.55	0.00	19.54
118-680-010	5203 KELLER RIDGE DR	Residential	19.55	0.00	19.54
118-680-011	5201 KELLER RIDGE DR	Residential	19.55	0.00	19.54
118-680-012	5199 KELLER RIDGE DR	Residential	19.55	0.00	19.54
118-680-013	5197 KELLER RIDGE DR	Residential	19.55	0.00	19.54
118-680-014	5195 KELLER RIDGE DR	Residential	19.55	0.00	19.54
118-680-015	5198 KELLER RIDGE DR	Residential	19.55	0.00	19.54
118-680-016	5200 KELLER RIDGE DR	Residential	19.55	0.00	19.54
118-680-017	5202 KELLER RIDGE DR	Residential	19.55	0.00	19.54
118-680-018	5204 KELLER RIDGE DR	Residential	19.55	0.00	19.54
118-680-019	5206 KELLER RIDGE DR	Residential	19.55	0.00	19.54
118-680-020	5208 KELLER RIDGE DR	Residential	19.55	0.00	19.54
118-680-021	5210 KELLER RIDGE DR	Residential	19.55	0.00	19.54
118-680-022	5212 KELLER RIDGE DR	Residential	19.55	0.00	19.54
118-680-023	5214 KELLER RIDGE DR	Residential	19.55	0.00	19.54
118-680-024	5216 KELLER RIDGE DR	Residential	19.55	0.00	19.54
118-680-025	5218 KELLER RIDGE DR	Residential	19.55	0.00	19.54
118-680-026	5220 KELLER RIDGE DR	Residential	19.55	0.00	19.54
118-690-001	101 GOLD RUSH CT	Residential	19.55	0.00	19.54
118-690-002	103 GOLD RUSH CT	Residential	19.55	0.00	19.54
118-690-003	105 GOLD RUSH CT	Residential	19.55	0.00	19.54
118-690-004	107 GOLD RUSH CT	Residential	19.55	0.00	19.54
118-690-005	109 GOLD RUSH CT	Residential	19.55	0.00	19.54
118-690-006	301 COAL MINE CT	Residential	19.55	0.00	19.54
118-690-007	303 COAL MINE CT	Residential	19.55	0.00	19.54
118-690-008	305 COAL MINE CT	Residential	19.55	0.00	19.54
118-690-009	307 COAL MINE CT	Residential	19.55	0.00	19.54
118-690-010	309 COAL MINE CT	Residential	19.55	0.00	19.54
118-690-011	306 COAL MINE CT	Residential	19.55	0.00	19.54
118-690-012	119 GOLD RUSH CT	Residential	19.55	0.00	19.54
118-690-013	121 GOLD RUSH CT	Residential	19.55	0.00	19.54
118-690-014	125 GOLD RUSH CT	Residential	19.55	0.00	19.54
118-690-015	126 GOLD RUSH CT	Residential	19.55	0.00	19.54
118-690-016	124 GOLD RUSH CT	Residential	19.55	0.00	19.54
118-690-017	122 GOLD RUSH CT	Residential	19.55	0.00	19.54
118-690-018	120 GOLD RUSH CT	Residential	19.55	0.00	19.54

**City of Clayton**  
**Community Facilities District 2006-1**  
**Downtown Park Operation and Maintenance Tax**  
**Fiscal Year 2015/16 Special Tax Roll**

APN	Situs Address	Class	Maximum Special Tax (1)	Non-Residential Levy (2)	Residential Levy (2)
118-690-019	118 GOLD RUSH CT	Residential	19.55	0.00	19.54
118-690-020	116 GOLD RUSH CT	Residential	19.55	0.00	19.54
118-690-021	114 GOLD RUSH CT	Residential	19.55	0.00	19.54
118-690-022	112 GOLD RUSH CT	Residential	19.55	0.00	19.54
118-690-023	110 GOLD RUSH CT	Residential	19.55	0.00	19.54
118-690-024	108 GOLD RUSH CT	Residential	19.55	0.00	19.54
118-690-025	106 GOLD RUSH CT	Residential	19.55	0.00	19.54
118-690-026	104 GOLD RUSH CT	Residential	19.55	0.00	19.54
118-690-027	201 PROSPECTOR PL	Residential	19.55	0.00	19.54
118-690-028	203 PROSPECTOR PL	Residential	19.55	0.00	19.54
118-690-029	204 PROSPECTOR PL	Residential	19.55	0.00	19.54
118-690-030	202 PROSPECTOR PL	Residential	19.55	0.00	19.54
118-690-031	200 PROSPECTOR PL	Residential	19.55	0.00	19.54
118-690-032	102 GOLD RUSH CT	Residential	19.55	0.00	19.54
118-690-033	100 GOLD RUSH CT	Residential	19.55	0.00	19.54
118-700-001	1202 BRIDLEWOOD CT	Residential	19.55	0.00	19.54
118-700-002	1204 BRIDLEWOOD CT	Residential	19.55	0.00	19.54
118-700-003	1206 BRIDLEWOOD CT	Residential	19.55	0.00	19.54
118-700-004	1208 BRIDLEWOOD CT	Residential	19.55	0.00	19.54
118-700-005	1210 BRIDLEWOOD CT	Residential	19.55	0.00	19.54
118-700-006	1212 BRIDLEWOOD CT	Residential	19.55	0.00	19.54
118-700-007	1214 BRIDLEWOOD CT	Residential	19.55	0.00	19.54
118-700-008	1216 BRIDLEWOOD CT	Residential	19.55	0.00	19.54
118-700-009	1218 BRIDLEWOOD CT	Residential	19.55	0.00	19.54
118-700-010	1220 BRIDLEWOOD CT	Residential	19.55	0.00	19.54
118-700-011	1222 BRIDLEWOOD CT	Residential	19.55	0.00	19.54
118-700-012	1224 BRIDLEWOOD CT	Residential	19.55	0.00	19.54
118-700-013	1226 BRIDLEWOOD CT	Residential	19.55	0.00	19.54
118-700-014	1227 BRIDLEWOOD CT	Residential	19.55	0.00	19.54
118-700-015	1225 BRIDLEWOOD CT	Residential	19.55	0.00	19.54
118-700-016	1213 BRIDLEWOOD CT	Residential	19.55	0.00	19.54
118-700-017	1211 BRIDLEWOOD CT	Residential	19.55	0.00	19.54
118-700-018	1209 BRIDLEWOOD CT	Residential	19.55	0.00	19.54
118-700-019	1207 BRIDLEWOOD CT	Residential	19.55	0.00	19.54
119-016-006	1006 OAK ST	Residential	19.55	0.00	19.54
119-021-013	6490 MARSH CREEK RD	Residential	19.55	0.00	19.54
119-021-019	MARSH CREEK RD	Residential	19.55	0.00	19.54
119-021-020	6530 MARSH CREEK RD	Residential	19.55	0.00	19.54
119-021-024	972 CLAYTON VIEW LN	Residential	19.55	0.00	19.54
119-021-030	968 OAK ST	Residential	19.55	0.00	19.54
119-021-038	964 OAK ST	Residential	19.55	0.00	19.54
119-021-039	972 OAK ST	Residential	19.55	0.00	19.54
119-021-041	988 OAK ST	Residential	19.55	0.00	19.54
119-021-047	6054 CLAYTON VIEW LN	Residential	19.55	0.00	19.54
119-021-050	964 CLAYTON VIEW LN	Residential	19.55	0.00	19.54
119-021-051	965 CLAYTON VIEW LN	Residential	19.55	0.00	19.54
119-021-054	6470 MARSH CREEK RD	Residential	19.55	0.00	19.54
119-021-055	6450 MARSH CREEK RD	Residential	19.55	0.00	19.54
119-021-056	980 OAK ST	Residential	19.55	0.00	19.54
119-021-059	6061 CLAYTON VIEW LN	Residential	19.55	0.00	19.54
119-021-060	974 CLAYTON VIEW LN	Residential	19.55	0.00	19.54
119-021-061	975 CLAYTON VIEW LN	Residential	19.55	0.00	19.54
119-021-066	990 OAK ST	Residential	19.55	0.00	19.54
119-021-070	6004 HIGH ST	Residential	19.55	0.00	19.54
119-021-071	6008 HIGH ST	Residential	19.55	0.00	19.54
119-021-072	6012 HIGH ST	Residential	19.55	0.00	19.54
119-021-073	6016 HIGH ST	Residential	19.55	0.00	19.54
119-021-074	6020 HIGH ST	Residential	19.55	0.00	19.54
119-021-075	6024 HIGH ST	Residential	19.55	0.00	19.54

**City of Clayton**  
**Community Facilities District 2006-1**  
**Downtown Park Operation and Maintenance Tax**  
**Fiscal Year 2015/16 Special Tax Roll**

<b>APN</b>	<b>Situs Address</b>	<b>Class</b>	<b>Maximum Special Tax (1)</b>	<b>Non-Residential Levy (2)</b>	<b>Residential Levy (2)</b>
119-021-076	6030 MITCHELL CREEK PL	Residential	19.55	0.00	19.54
119-021-077	6026 MITCHELL CREEK PL	Residential	19.55	0.00	19.54
119-021-078	6022 MITCHELL CREEK PL	Residential	19.55	0.00	19.54
119-022-001	995 OAK ST	Residential	19.55	0.00	19.54
119-022-003	965 OAK ST	Residential	19.55	0.00	19.54
119-022-004	961 OAK ST	Residential	19.55	0.00	19.54
119-022-006	973 OAK ST	Residential	19.55	0.00	19.54
119-022-007	977 OAK ST	Residential	19.55	0.00	19.54
119-022-008	991 OAK ST	Residential	19.55	0.00	19.54
119-022-010	989 OAK ST	Residential	19.55	0.00	19.54
119-022-011	983 OAK ST	Residential	19.55	0.00	19.54
119-040-021	5950 HIGH ST	Residential	19.55	0.00	19.54
119-040-023	5900 HIGH ST	Residential	19.55	0.00	19.54
119-040-024	6000 HIGH ST	Residential	19.55	0.00	19.54
119-040-027	929 OAK ST	Residential	19.55	0.00	19.54
119-040-028	920 OAK ST	Residential	19.55	0.00	19.54
119-040-029	939 OAK ST	Residential	19.55	0.00	19.54
119-040-030	937 OAK ST	Residential	19.55	0.00	19.54
119-040-031	953 OAK ST	Residential	19.55	0.00	19.54
119-040-032	949 OAK ST	Residential	19.55	0.00	19.54
119-040-033	951 OAK ST	Residential	19.55	0.00	19.54
119-040-035	925 DOUGLAS RD	Residential	19.55	0.00	19.54
119-040-036	945 OAK ST	Residential	19.55	0.00	19.54
119-040-037	OAK ST	Residential	19.55	0.00	19.54
119-050-029	1036 PINE HOLLOW CT	Residential	19.55	0.00	19.54
119-050-030	1034 PINE HOLLOW CT	Residential	19.55	0.00	19.54
119-050-031	1028 PINE HOLLOW CT	Residential	19.55	0.00	19.54
119-050-032	1016 PINE HOLLOW RD	Residential	19.55	0.00	19.54
119-050-036	1027 PINE HOLLOW CT	Residential	19.55	0.00	19.54
119-070-008	MARSH CREEK RD	Residential	19.55	0.00	19.54
119-080-009	6955 MARSH CREEK RD	Residential	19.55	0.00	19.54
119-101-001	5848 HERRIMAN DR	Residential	19.55	0.00	19.54
119-101-002	5856 HERRIMAN DR	Residential	19.55	0.00	19.54
119-101-003	5864 HERRIMAN DR	Residential	19.55	0.00	19.54
119-101-004	5872 HERRIMAN DR	Residential	19.55	0.00	19.54
119-101-005	5880 HERRIMAN DR	Residential	19.55	0.00	19.54
119-101-006	5888 HERRIMAN DR	Residential	19.55	0.00	19.54
119-101-007	5896 HERRIMAN DR	Residential	19.55	0.00	19.54
119-101-008	5904 HERRIMAN DR	Residential	19.55	0.00	19.54
119-101-009	5912 HERRIMAN DR	Residential	19.55	0.00	19.54
119-101-010	5920 HERRIMAN DR	Residential	19.55	0.00	19.54
119-101-011	5928 HERRIMAN DR	Residential	19.55	0.00	19.54
119-101-012	5936 HERRIMAN DR	Residential	19.55	0.00	19.54
119-101-013	5944 HERRIMAN DR	Residential	19.55	0.00	19.54
119-101-014	956 TIFFIN DR	Residential	19.55	0.00	19.54
119-101-015	962 TIFFIN DR	Residential	19.55	0.00	19.54
119-101-016	968 TIFFIN DR	Residential	19.55	0.00	19.54
119-102-001	5927 HERRIMAN DR	Residential	19.55	0.00	19.54
119-102-002	5915 HERRIMAN DR	Residential	19.55	0.00	19.54
119-102-003	5909 HERRIMAN DR	Residential	19.55	0.00	19.54
119-102-004	5903 HERRIMAN DR	Residential	19.55	0.00	19.54
119-102-005	5895 HERRIMAN DR	Residential	19.55	0.00	19.54
119-102-006	5877 HERRIMAN DR	Residential	19.55	0.00	19.54
119-102-007	5859 HERRIMAN DR	Residential	19.55	0.00	19.54
119-102-008	5847 HERRIMAN DR	Residential	19.55	0.00	19.54
119-102-009	912 TIFFIN DR	Residential	19.55	0.00	19.54
119-102-010	953 KENSTON DR	Residential	19.55	0.00	19.54
119-102-011	947 KENSTON DR	Residential	19.55	0.00	19.54
119-102-012	941 KENSTON DR	Residential	19.55	0.00	19.54

**City of Clayton**  
**Community Facilities District 2006-1**  
**Downtown Park Operation and Maintenance Tax**  
**Fiscal Year 2015/16 Special Tax Roll**

<b>APN</b>	<b>Situs Address</b>	<b>Class</b>	<b>Maximum Special Tax (1)</b>	<b>Non-Residential Levy (2)</b>	<b>Residential Levy (2)</b>
119-102-013	935 KENSTON DR	Residential	19.55	0.00	19.54
119-102-014	929 KENSTON DR	Residential	19.55	0.00	19.54
119-102-015	923 KENSTON DR	Residential	19.55	0.00	19.54
119-102-016	917 KENSTON DR	Residential	19.55	0.00	19.54
119-102-017	911 KENSTON DR	Residential	19.55	0.00	19.54
119-102-018	910 KENSTON DR	Residential	19.55	0.00	19.54
119-102-019	916 KENSTON DR	Residential	19.55	0.00	19.54
119-102-020	922 KENSTON DR	Residential	19.55	0.00	19.54
119-102-021	928 KENSTON DR	Residential	19.55	0.00	19.54
119-102-022	934 KENSTON DR	Residential	19.55	0.00	19.54
119-102-023	942 KENSTON DR	Residential	19.55	0.00	19.54
119-102-024	932 TIFFIN DR	Residential	19.55	0.00	19.54
119-102-025	938 TIFFIN DR	Residential	19.55	0.00	19.54
119-102-026	5935 HERRIMAN DR	Residential	19.55	0.00	19.54
119-103-001	911 TIFFIN DR	Residential	19.55	0.00	19.54
119-103-002	919 TIFFIN DR	Residential	19.55	0.00	19.54
119-103-003	963 KENSTON DR	Residential	19.55	0.00	19.54
119-104-001	966 KENSTON DR	Residential	19.55	0.00	19.54
119-104-002	931 TIFFIN DR	Residential	19.55	0.00	19.54
119-104-003	953 TIFFIN DR	Residential	19.55	0.00	19.54
119-104-004	961 TIFFIN DR	Residential	19.55	0.00	19.54
119-104-005	967 TIFFIN DR	Residential	19.55	0.00	19.54
119-111-001	975 KENSTON DR	Residential	19.55	0.00	19.54
119-111-002	985 KENSTON DR	Residential	19.55	0.00	19.54
119-111-003	5 KENSTON CT	Residential	19.55	0.00	19.54
119-111-004	6 KENSTON CT	Residential	19.55	0.00	19.54
119-111-005	2 KENSTON CT	Residential	19.55	0.00	19.54
119-111-006	997 KENSTON DR	Residential	19.55	0.00	19.54
119-111-007	11 NEWMAN CT	Residential	19.55	0.00	19.54
119-111-008	17 NEWMAN CT	Residential	19.55	0.00	19.54
119-111-009	16 NEWMAN CT	Residential	19.55	0.00	19.54
119-111-010	1019 KENSTON DR	Residential	19.55	0.00	19.54
119-112-001	1018 KENSTON DR	Residential	19.55	0.00	19.54
119-112-002	1002 KENSTON DR	Residential	19.55	0.00	19.54
119-112-003	996 KENSTON DR	Residential	19.55	0.00	19.54
119-112-004	990 KENSTON DR	Residential	19.55	0.00	19.54
119-112-005	984 KENSTON DR	Residential	19.55	0.00	19.54
119-112-006	978 KENSTON DR	Residential	19.55	0.00	19.54
119-112-007	972 KENSTON DR	Residential	19.55	0.00	19.54
119-112-008	975 TIFFIN DR	Residential	19.55	0.00	19.54
119-112-009	981 TIFFIN DR	Residential	19.55	0.00	19.54
119-112-010	987 TIFFIN DR	Residential	19.55	0.00	19.54
119-112-011	993 TIFFIN DR	Residential	19.55	0.00	19.54
119-112-012	999 TIFFIN DR	Residential	19.55	0.00	19.54
119-112-013	1003 TIFFIN DR	Residential	19.55	0.00	19.54
119-112-014	1009 TIFFIN DR	Residential	19.55	0.00	19.54
119-113-001	11 TIFFIN CT	Residential	19.55	0.00	19.54
119-113-002	17 TIFFIN CT	Residential	19.55	0.00	19.54
119-113-003	23 TIFFIN CT	Residential	19.55	0.00	19.54
119-113-004	29 TIFFIN CT	Residential	19.55	0.00	19.54
119-113-005	35 TIFFIN CT	Residential	19.55	0.00	19.54
119-113-006	32 TIFFIN CT	Residential	19.55	0.00	19.54
119-113-007	24 TIFFIN CT	Residential	19.55	0.00	19.54
119-113-008	1000 TIFFIN DR	Residential	19.55	0.00	19.54
119-113-009	992 TIFFIN DR	Residential	19.55	0.00	19.54
119-113-010	986 TIFFIN DR	Residential	19.55	0.00	19.54
119-113-011	7 ROLEN CT	Residential	19.55	0.00	19.54
119-113-012	9 ROLEN CT	Residential	19.55	0.00	19.54
119-113-013	4 ROLEN CT	Residential	19.55	0.00	19.54

**City of Clayton**  
**Community Facilities District 2006-1**  
**Downtown Park Operation and Maintenance Tax**  
**Fiscal Year 2015/16 Special Tax Roll**

<b>APN</b>	<b>Situs Address</b>	<b>Class</b>	<b>Maximum Special Tax (1)</b>	<b>Non-Residential Levy (2)</b>	<b>Residential Levy (2)</b>
119-113-014	2 ROLEN CT	Residential	19.55	0.00	19.54
119-113-015	974 TIFFIN DR	Residential	19.55	0.00	19.54
119-121-001	1068 MITCHELL CANYON RD	Residential	19.55	0.00	19.54
119-121-002	1074 MITCHELL CANYON RD	Residential	19.55	0.00	19.54
119-121-003	1080 MITCHELL CANYON RD	Residential	19.55	0.00	19.54
119-121-004	1086 MITCHELL CANYON RD	Residential	19.55	0.00	19.54
119-121-005	1092 MITCHELL CANYON RD	Residential	19.55	0.00	19.54
119-121-006	1098 MITCHELL CANYON RD	Residential	19.55	0.00	19.54
119-121-007	5850 PINE HOLLOW RD	Residential	19.55	0.00	19.54
119-121-008	5856 PINE HOLLOW RD	Residential	19.55	0.00	19.54
119-121-010	1049 KENSTON DR	Residential	19.55	0.00	19.54
119-121-011	1043 KENSTON DR	Residential	19.55	0.00	19.54
119-121-012	1037 KENSTON DR	Residential	19.55	0.00	19.54
119-121-013	1031 KENSTON DR	Residential	19.55	0.00	19.54
119-121-014	1025 KENSTON DR	Residential	19.55	0.00	19.54
119-121-015	5858 PINE HOLLOW RD	Residential	19.55	0.00	19.54
119-121-016	1041 TIFFIN DR	Residential	19.55	0.00	19.54
119-122-001	1016 TIFFIN DR	Residential	19.55	0.00	19.54
119-122-002	1022 TIFFIN DR	Residential	19.55	0.00	19.54
119-122-003	1028 TIFFIN DR	Residential	19.55	0.00	19.54
119-122-006	1034 TIFFIN DR	Residential	19.55	0.00	19.54
119-122-007	1040 TIFFIN DR	Residential	19.55	0.00	19.54
119-122-008	1046 TIFFIN DR	Residential	19.55	0.00	19.54
119-123-001	1024 KENSTON DR	Residential	19.55	0.00	19.54
119-123-002	1038 KENSTON DR	Residential	19.55	0.00	19.54
119-123-003	1021 TIFFIN DR	Residential	19.55	0.00	19.54
119-123-004	1015 TIFFIN DR	Residential	19.55	0.00	19.54
119-130-001	1 WIDMAR CT	Residential	19.55	0.00	19.54
119-130-002	9 WIDMAR CT	Residential	19.55	0.00	19.54
119-130-003	17 WIDMAR CT	Residential	19.55	0.00	19.54
119-130-004	25 WIDMAR CT	Residential	19.55	0.00	19.54
119-130-007	10 WIDMAR CT	Residential	19.55	0.00	19.54
119-130-008	121 WIDMAR PL	Residential	19.55	0.00	19.54
119-130-009	129 WIDMAR PL	Residential	19.55	0.00	19.54
119-130-010	137 WIDMAR PL	Residential	19.55	0.00	19.54
119-130-011	145 WIDMAR PL	Residential	19.55	0.00	19.54
119-130-012	144 WIDMAR PL	Residential	19.55	0.00	19.54
119-130-013	136 WIDMAR PL	Residential	19.55	0.00	19.54
119-130-014	128 WIDMAR PL	Residential	19.55	0.00	19.54
119-130-015	120 WIDMAR PL	Residential	19.55	0.00	19.54
119-130-016	112 WIDMAR PL	Residential	19.55	0.00	19.54
119-130-017	18 WIDMAR CT	Residential	19.55	0.00	19.54
119-130-018	26 WIDMAR CT	Residential	19.55	0.00	19.54
119-141-002	202 MOUNTAIRE CIR	Residential	19.55	0.00	19.54
119-141-003	204 MOUNTAIRE CIR	Residential	19.55	0.00	19.54
119-141-004	206 MOUNTAIRE CIR	Residential	19.55	0.00	19.54
119-141-005	208 MOUNTAIRE CIR	Residential	19.55	0.00	19.54
119-141-006	210 MOUNTAIRE CIR	Residential	19.55	0.00	19.54
119-141-007	212 MOUNTAIRE CIR	Residential	19.55	0.00	19.54
119-141-008	214 MOUNTAIRE CIR	Residential	19.55	0.00	19.54
119-141-009	216 MOUNTAIRE CIR	Residential	19.55	0.00	19.54
119-141-010	218 MOUNTAIRE CIR	Residential	19.55	0.00	19.54
119-141-011	220 MOUNTAIRE CIR	Residential	19.55	0.00	19.54
119-142-001	219 MOUNTAIRE CIR	Residential	19.55	0.00	19.54
119-142-002	217 MOUNTAIRE CIR	Residential	19.55	0.00	19.54
119-142-003	215 MOUNTAIRE CIR	Residential	19.55	0.00	19.54
119-142-004	213 MOUNTAIRE CIR	Residential	19.55	0.00	19.54
119-142-005	211 MOUNTAIRE CIR	Residential	19.55	0.00	19.54
119-142-006	209 MOUNTAIRE CIR	Residential	19.55	0.00	19.54

**City of Clayton**  
**Community Facilities District 2006-1**  
**Downtown Park Operation and Maintenance Tax**  
**Fiscal Year 2015/16 Special Tax Roll**

<b>APN</b>	<b>Situs Address</b>	<b>Class</b>	<b>Maximum Special Tax (1)</b>	<b>Non-Residential Levy (2)</b>	<b>Residential Levy (2)</b>
119-142-007	110 MT SHASTA CT	Residential	19.55	0.00	19.54
119-142-008	120 MT SHASTA CT	Residential	19.55	0.00	19.54
119-142-009	130 MT SHASTA CT	Residential	19.55	0.00	19.54
119-142-010	140 MT SHASTA CT	Residential	19.55	0.00	19.54
119-142-011	150 MT SHASTA CT	Residential	19.55	0.00	19.54
119-142-012	141 MT SHASTA CT	Residential	19.55	0.00	19.54
119-142-013	131 MT SHASTA CT	Residential	19.55	0.00	19.54
119-142-014	121 MT SHASTA CT	Residential	19.55	0.00	19.54
119-142-015	316 MT WASHINGTON WAY	Residential	19.55	0.00	19.54
119-142-016	10 MT RAINIER CT	Residential	19.55	0.00	19.54
119-142-017	20 MT RAINIER CT	Residential	19.55	0.00	19.54
119-142-018	30 MT RAINIER CT	Residential	19.55	0.00	19.54
119-142-019	40 MT RAINIER CT	Residential	19.55	0.00	19.54
119-143-002	10 MT SHASTA PL	Residential	19.55	0.00	19.54
119-143-003	20 MT SHASTA PL	Residential	19.55	0.00	19.54
119-143-004	30 MT SHASTA PL	Residential	19.55	0.00	19.54
119-143-005	41 MT SHASTA PL	Residential	19.55	0.00	19.54
119-143-006	31 MT SHASTA PL	Residential	19.55	0.00	19.54
119-143-007	21 MT SHASTA PL	Residential	19.55	0.00	19.54
119-143-008	307 MT WASHINGTON WAY	Residential	19.55	0.00	19.54
119-143-009	303 MT WASHINGTON WAY	Residential	19.55	0.00	19.54
119-151-001	151 MOUNTAIRE PKWY	Residential	19.55	0.00	19.54
119-151-002	159 MOUNTAIRE PKWY	Residential	19.55	0.00	19.54
119-151-003	163 MOUNTAIRE PKWY	Residential	19.55	0.00	19.54
119-151-004	167 MOUNTAIRE PKWY	Residential	19.55	0.00	19.54
119-151-005	171 MOUNTAIRE PKWY	Residential	19.55	0.00	19.54
119-151-006	175 MOUNTAIRE PKWY	Residential	19.55	0.00	19.54
119-151-007	179 MOUNTAIRE PKWY	Residential	19.55	0.00	19.54
119-152-001	10 MT EMORY CT	Residential	19.55	0.00	19.54
119-152-002	20 MT EMORY CT	Residential	19.55	0.00	19.54
119-152-003	30 MT EMORY CT	Residential	19.55	0.00	19.54
119-152-004	40 MT EMORY CT	Residential	19.55	0.00	19.54
119-152-005	51 MT EMORY CT	Residential	19.55	0.00	19.54
119-152-006	41 MT EMORY CT	Residential	19.55	0.00	19.54
119-152-007	31 MT EMORY CT	Residential	19.55	0.00	19.54
119-152-008	160 MOUNTAIRE PKWY	Residential	19.55	0.00	19.54
119-152-009	164 MOUNTAIRE PKWY	Residential	19.55	0.00	19.54
119-152-010	168 MOUNTAIRE PKWY	Residential	19.55	0.00	19.54
119-152-011	172 MOUNTAIRE PKWY	Residential	19.55	0.00	19.54
119-152-012	176 MOUNTAIRE PKWY	Residential	19.55	0.00	19.54
119-152-013	180 MOUNTAIRE PKWY	Residential	19.55	0.00	19.54
119-152-014	10 MT ALPINE PL	Residential	19.55	0.00	19.54
119-152-015	20 MT ALPINE PL	Residential	19.55	0.00	19.54
119-152-016	30 MT ALPINE PL	Residential	19.55	0.00	19.54
119-152-017	40 MT ALPINE PL	Residential	19.55	0.00	19.54
119-152-018	50 MT ALPINE PL	Residential	19.55	0.00	19.54
119-152-019	51 MT ALPINE PL	Residential	19.55	0.00	19.54
119-152-020	41 MT ALPINE PL	Residential	19.55	0.00	19.54
119-152-021	31 MT ALPINE PL	Residential	19.55	0.00	19.54
119-152-022	21 MT ALPINE PL	Residential	19.55	0.00	19.54
119-152-023	11 MT ALPINE PL	Residential	19.55	0.00	19.54
119-152-025	339 MT WASHINGTON WAY	Residential	19.55	0.00	19.54
119-152-026	337 MT WASHINGTON WAY	Residential	19.55	0.00	19.54
119-152-027	335 MT WASHINGTON WAY	Residential	19.55	0.00	19.54
119-152-028	331 MT WASHINGTON WAY	Residential	19.55	0.00	19.54
119-152-029	327 MT WASHINGTON WAY	Residential	19.55	0.00	19.54
119-152-030	325 MT WASHINGTON WAY	Residential	19.55	0.00	19.54
119-152-031	321 MT WASHINGTON WAY	Residential	19.55	0.00	19.54
119-152-032	132 MOUNTAIRE PKWY	Residential	19.55	0.00	19.54

**City of Clayton**  
**Community Facilities District 2006-1**  
**Downtown Park Operation and Maintenance Tax**  
**Fiscal Year 2015/16 Special Tax Roll**

<b>APN</b>	<b>Situs Address</b>	<b>Class</b>	<b>Maximum Special Tax (1)</b>	<b>Non-Residential Levy (2)</b>	<b>Residential Levy (2)</b>
119-152-033	136 MOUNTAIRE PKWY	Residential	19.55	0.00	19.54
119-152-034	140 MOUNTAIRE PKWY	Residential	19.55	0.00	19.54
119-152-035	144 MOUNTAIRE PKWY	Residential	19.55	0.00	19.54
119-152-036	148 MOUNTAIRE PKWY	Residential	19.55	0.00	19.54
119-153-001	31 MT RAINIER CT	Residential	19.55	0.00	19.54
119-153-002	21 MT RAINIER CT	Residential	19.55	0.00	19.54
119-153-003	328 MT WASHINGTON WAY	Residential	19.55	0.00	19.54
119-153-004	332 MT WASHINGTON WAY	Residential	19.55	0.00	19.54
119-153-005	336 MT WASHINGTON WAY	Residential	19.55	0.00	19.54
119-171-001	281 MOUNTAIRE CIR	Residential	19.55	0.00	19.54
119-171-002	21 MT HAMILTON CT	Residential	19.55	0.00	19.54
119-171-003	31 MT HAMILTON CT	Residential	19.55	0.00	19.54
119-171-004	41 MT HAMILTON CT	Residential	19.55	0.00	19.54
119-171-005	51 MT HAMILTON CT	Residential	19.55	0.00	19.54
119-171-006	61 MT HAMILTON CT	Residential	19.55	0.00	19.54
119-171-007	40 MT HAMILTON CT	Residential	19.55	0.00	19.54
119-171-008	30 MT HAMILTON CT	Residential	19.55	0.00	19.54
119-171-009	20 MT HAMILTON CT	Residential	19.55	0.00	19.54
119-171-010	10 MT HAMILTON CT	Residential	19.55	0.00	19.54
119-171-012	279 MOUNTAIRE CIR	Residential	19.55	0.00	19.54
119-171-013	277 MOUNTAIRE CIR	Residential	19.55	0.00	19.54
119-171-014	275 MOUNTAIRE CIR	Residential	19.55	0.00	19.54
119-171-015	273 MOUNTAIRE CIR	Residential	19.55	0.00	19.54
119-171-016	271 MOUNTAIRE CIR	Residential	19.55	0.00	19.54
119-171-017	20 MT TETON CT	Residential	19.55	0.00	19.54
119-171-018	30 MT TETON CT	Residential	19.55	0.00	19.54
119-171-019	40 MT TETON CT	Residential	19.55	0.00	19.54
119-171-020	61 MT TETON CT	Residential	19.55	0.00	19.54
119-171-021	51 MT TETON CT	Residential	19.55	0.00	19.54
119-171-022	41 MT TETON CT	Residential	19.55	0.00	19.54
119-171-023	31 MT TETON CT	Residential	19.55	0.00	19.54
119-171-024	21 MT TETON CT	Residential	19.55	0.00	19.54
119-171-025	11 MT TETON CT	Residential	19.55	0.00	19.54
119-172-001	10 MT TETON PL	Residential	19.55	0.00	19.54
119-172-002	20 MT TETON PL	Residential	19.55	0.00	19.54
119-172-003	30 MT TETON PL	Residential	19.55	0.00	19.54
119-172-004	41 MT TETON PL	Residential	19.55	0.00	19.54
119-172-005	31 MT TETON PL	Residential	19.55	0.00	19.54
119-172-006	21 MT TETON PL	Residential	19.55	0.00	19.54
119-172-007	11 MT TETON PL	Residential	19.55	0.00	19.54
119-172-008	274 MOUNTAIRE CIR	Residential	19.55	0.00	19.54
119-172-009	276 MOUNTAIRE CIR	Residential	19.55	0.00	19.54
119-172-010	10 MT TAMALPAIS CT	Residential	19.55	0.00	19.54
119-172-011	20 MT TAMALPAIS CT	Residential	19.55	0.00	19.54
119-172-012	30 MT TAMALPAIS CT	Residential	19.55	0.00	19.54
119-172-013	40 MT TAMALPAIS CT	Residential	19.55	0.00	19.54
119-172-014	50 MT TAMALPAIS CT	Residential	19.55	0.00	19.54
119-172-015	51 MT TAMALPAIS CT	Residential	19.55	0.00	19.54
119-172-016	41 MT TAMALPAIS CT	Residential	19.55	0.00	19.54
119-172-017	31 MT TAMALPAIS CT	Residential	19.55	0.00	19.54
119-172-018	21 MT TAMALPAIS CT	Residential	19.55	0.00	19.54
119-172-019	11 MT TAMALPAIS CT	Residential	19.55	0.00	19.54
119-172-020	502 MT DELL DR	Residential	19.55	0.00	19.54
119-172-021	506 MT DELL DR	Residential	19.55	0.00	19.54
119-172-022	510 MT DELL DR	Residential	19.55	0.00	19.54
119-172-023	514 MT DELL DR	Residential	19.55	0.00	19.54
119-173-001	515 MT DELL DR	Residential	19.55	0.00	19.54
119-173-002	509 MT DELL DR	Residential	19.55	0.00	19.54
119-173-003	420 MT TAMALPAIS DR	Residential	19.55	0.00	19.54



**City of Clayton**  
**Community Facilities District 2006-1**  
**Downtown Park Operation and Maintenance Tax**  
**Fiscal Year 2015/16 Special Tax Roll**

APN	Situs Address	Class	Maximum Special Tax (1)	Non-Residential Levy (2)	Residential Levy (2)
119-201-001	222 MOUNTAIRE CIR	Residential	19.55	0.00	19.54
119-201-002	10 MT SCOTT CT	Residential	19.55	0.00	19.54
119-201-003	20 MT SCOTT CT	Residential	19.55	0.00	19.54
119-201-004	30 MT SCOTT CT	Residential	19.55	0.00	19.54
119-201-005	21 MT SCOTT CT	Residential	19.55	0.00	19.54
119-201-006	11 MT SCOTT CT	Residential	19.55	0.00	19.54
119-201-007	230 MOUNTAIRE CIR	Residential	19.55	0.00	19.54
119-201-008	232 MOUNTAIRE CIR	Residential	19.55	0.00	19.54
119-201-009	183 MT VERNON DR	Residential	19.55	0.00	19.54
119-201-010	179 MT VERNON DR	Residential	19.55	0.00	19.54
119-201-011	175 MT VERNON DR	Residential	19.55	0.00	19.54
119-202-001	100 MT ETNA DR	Residential	19.55	0.00	19.54
119-203-001	101 MT ETNA DR	Residential	19.55	0.00	19.54
119-203-002	186 MT VERNON DR	Residential	19.55	0.00	19.54
119-203-003	192 MT VERNON DR	Residential	19.55	0.00	19.54
119-203-004	198 MT VERNON DR	Residential	19.55	0.00	19.54
119-203-005	238 MOUNTAIRE CIR	Residential	19.55	0.00	19.54
119-211-001	240 MOUNTAIRE CIR	Residential	19.55	0.00	19.54
119-211-002	242 MOUNTAIRE CIR	Residential	19.55	0.00	19.54
119-211-003	244 MOUNTAIRE CIR	Residential	19.55	0.00	19.54
119-211-004	246 MOUNTAIRE CIR	Residential	19.55	0.00	19.54
119-211-005	248 MOUNTAIRE CIR	Residential	19.55	0.00	19.54
119-211-006	250 MOUNTAIRE CIR	Residential	19.55	0.00	19.54
119-212-001	227 MOUNTAIRE CIR	Residential	19.55	0.00	19.54
119-212-002	229 MOUNTAIRE CIR	Residential	19.55	0.00	19.54
119-212-003	231 MOUNTAIRE CIR	Residential	19.55	0.00	19.54
119-212-004	233 MOUNTAIRE CIR	Residential	19.55	0.00	19.54
119-212-005	235 MOUNTAIRE CIR	Residential	19.55	0.00	19.54
119-212-006	21 MT RUSHMORE PL	Residential	19.55	0.00	19.54
119-212-007	41 MT RUSHMORE PL	Residential	19.55	0.00	19.54
119-212-008	51 MT RUSHMORE PL	Residential	19.55	0.00	19.54
119-212-009	61 MT RUSHMORE PL	Residential	19.55	0.00	19.54
119-212-010	71 MT RUSHMORE PL	Residential	19.55	0.00	19.54
119-212-011	81 MT RUSHMORE PL	Residential	19.55	0.00	19.54
119-212-012	91 MT RUSHMORE PL	Residential	19.55	0.00	19.54
119-212-013	90 MT RUSHMORE PL	Residential	19.55	0.00	19.54
119-212-014	80 MT RUSHMORE PL	Residential	19.55	0.00	19.54
119-212-015	70 MT RUSHMORE PL	Residential	19.55	0.00	19.54
119-212-016	60 MT RUSHMORE PL	Residential	19.55	0.00	19.54
119-212-017	50 MT RUSHMORE PL	Residential	19.55	0.00	19.54
119-212-018	40 MT RUSHMORE PL	Residential	19.55	0.00	19.54
119-212-019	20 MT RUSHMORE PL	Residential	19.55	0.00	19.54
119-212-020	241 MOUNTAIRE CIR	Residential	19.55	0.00	19.54
119-212-021	243 MOUNTAIRE CIR	Residential	19.55	0.00	19.54
119-212-022	245 MOUNTAIRE CIR	Residential	19.55	0.00	19.54
119-212-023	247 MOUNTAIRE CIR	Residential	19.55	0.00	19.54
119-212-024	376 MT WASHINGTON WAY	Residential	19.55	0.00	19.54
119-212-025	372 MT WASHINGTON WAY	Residential	19.55	0.00	19.54
119-212-026	368 MT WASHINGTON WAY	Residential	19.55	0.00	19.54
119-212-027	364 MT WASHINGTON WAY	Residential	19.55	0.00	19.54
119-212-028	360 MT WASHINGTON WAY	Residential	19.55	0.00	19.54
119-212-029	356 MT WASHINGTON WAY	Residential	19.55	0.00	19.54
119-212-030	21 MT OLYMPUS PL	Residential	19.55	0.00	19.54
119-212-031	31 MT OLYMPUS PL	Residential	19.55	0.00	19.54
119-212-032	41 MT OLYMPUS PL	Residential	19.55	0.00	19.54
119-212-033	51 MT OLYMPUS PL	Residential	19.55	0.00	19.54
119-212-034	50 MT OLYMPUS PL	Residential	19.55	0.00	19.54
119-212-035	40 MT OLYMPUS PL	Residential	19.55	0.00	19.54
119-212-036	30 MT OLYMPUS PL	Residential	19.55	0.00	19.54

**City of Clayton**  
**Community Facilities District 2006-1**  
**Downtown Park Operation and Maintenance Tax**  
**Fiscal Year 2015/16 Special Tax Roll**

<b>APN</b>	<b>Situs Address</b>	<b>Class</b>	<b>Maximum Special Tax (1)</b>	<b>Non-Residential Levy (2)</b>	<b>Residential Levy (2)</b>
119-212-037	20 MT OLYMPUS PL	Residential	19.55	0.00	19.54
119-212-038	10 MT OLYMPUS PL	Residential	19.55	0.00	19.54
119-221-001	349 MT WASHINGTON WAY	Residential	19.55	0.00	19.54
119-221-002	355 MT WASHINGTON WAY	Residential	19.55	0.00	19.54
119-221-003	359 MT WASHINGTON WAY	Residential	19.55	0.00	19.54
119-221-004	363 MT WASHINGTON WAY	Residential	19.55	0.00	19.54
119-221-005	367 MT WASHINGTON WAY	Residential	19.55	0.00	19.54
119-221-006	369 MT WASHINGTON WAY	Residential	19.55	0.00	19.54
119-221-007	373 MT WASHINGTON WAY	Residential	19.55	0.00	19.54
119-221-008	377 MT WASHINGTON WAY	Residential	19.55	0.00	19.54
119-221-009	11 MT MCKINLEY CT	Residential	19.55	0.00	19.54
119-221-010	21 MT MCKINLEY CT	Residential	19.55	0.00	19.54
119-221-011	31 MT MCKINLEY CT	Residential	19.55	0.00	19.54
119-221-012	41 MT MCKINLEY CT	Residential	19.55	0.00	19.54
119-221-013	51 MT MCKINLEY CT	Residential	19.55	0.00	19.54
119-221-014	61 MT MCKINLEY CT	Residential	19.55	0.00	19.54
119-221-015	71 MT MCKINLEY CT	Residential	19.55	0.00	19.54
119-221-016	81 MT MCKINLEY CT	Residential	19.55	0.00	19.54
119-221-017	90 MT MCKINLEY CT	Residential	19.55	0.00	19.54
119-221-018	80 MT MCKINLEY CT	Residential	19.55	0.00	19.54
119-221-019	70 MT MCKINLEY CT	Residential	19.55	0.00	19.54
119-221-020	60 MT MCKINLEY CT	Residential	19.55	0.00	19.54
119-221-021	50 MT MCKINLEY CT	Residential	19.55	0.00	19.54
119-221-022	40 MT MCKINLEY CT	Residential	19.55	0.00	19.54
119-221-023	30 MT MCKINLEY CT	Residential	19.55	0.00	19.54
119-221-024	20 MT MCKINLEY CT	Residential	19.55	0.00	19.54
119-221-025	10 MT MCKINLEY CT	Residential	19.55	0.00	19.54
119-221-026	263 MOUNTAIRE CIR	Residential	19.55	0.00	19.54
119-222-001	381 MT WASHINGTON WAY	Residential	19.55	0.00	19.54
119-222-002	256 MOUNTAIRE CIR	Residential	19.55	0.00	19.54
119-222-003	258 MOUNTAIRE CIR	Residential	19.55	0.00	19.54
119-222-004	260 MOUNTAIRE CIR	Residential	19.55	0.00	19.54
119-222-005	262 MOUNTAIRE CIR	Residential	19.55	0.00	19.54
119-222-006	264 MOUNTAIRE CIR	Residential	19.55	0.00	19.54
119-231-001	2 MT WILSON WAY	Residential	19.55	0.00	19.54
119-231-002	4 MT WILSON WAY	Residential	19.55	0.00	19.54
119-231-003	6 MT WILSON WAY	Residential	19.55	0.00	19.54
119-231-004	8 MT WILSON WAY	Residential	19.55	0.00	19.54
119-231-005	10 MT WILSON WAY	Residential	19.55	0.00	19.54
119-231-006	12 MT WILSON WAY	Residential	19.55	0.00	19.54
119-231-007	14 MT WILSON WAY	Residential	19.55	0.00	19.54
119-231-008	16 MT WILSON WAY	Residential	19.55	0.00	19.54
119-231-009	18 MT WILSON WAY	Residential	19.55	0.00	19.54
119-231-010	20 MT WILSON WAY	Residential	19.55	0.00	19.54
119-231-011	24 MT WILSON WAY	Residential	19.55	0.00	19.54
119-231-012	26 MT WILSON WAY	Residential	19.55	0.00	19.54
119-232-002	46 LONG CREEK CIR	Residential	19.55	0.00	19.54
119-232-003	44 LONG CREEK CIR	Residential	19.55	0.00	19.54
119-232-004	42 LONG CREEK CIR	Residential	19.55	0.00	19.54
119-232-005	40 LONG CREEK CIR	Residential	19.55	0.00	19.54
119-232-006	36 LONG CREEK CIR	Residential	19.55	0.00	19.54
119-232-007	34 LONG CREEK CIR	Residential	19.55	0.00	19.54
119-232-008	32 LONG CREEK CIR	Residential	19.55	0.00	19.54
119-232-009	30 LONG CREEK CIR	Residential	19.55	0.00	19.54
119-232-010	28 LONG CREEK CIR	Residential	19.55	0.00	19.54
119-232-011	26 LONG CREEK CIR	Residential	19.55	0.00	19.54
119-232-012	22 LONG CREEK CIR	Residential	19.55	0.00	19.54
119-232-013	20 LONG CREEK CIR	Residential	19.55	0.00	19.54
119-232-014	18 LONG CREEK CIR	Residential	19.55	0.00	19.54

**City of Clayton**  
**Community Facilities District 2006-1**  
**Downtown Park Operation and Maintenance Tax**  
**Fiscal Year 2015/16 Special Tax Roll**

APN	Situs Address	Class	Maximum Special Tax (1)	Non-Residential Levy (2)	Residential Levy (2)
119-232-015	16 LONG CREEK CIR	Residential	19.55	0.00	19.54
119-232-016	14 LONG CREEK CIR	Residential	19.55	0.00	19.54
119-232-017	12 LONG CREEK CIR	Residential	19.55	0.00	19.54
119-232-018	8 LONG CREEK CIR	Residential	19.55	0.00	19.54
119-232-019	6 LONG CREEK CIR	Residential	19.55	0.00	19.54
119-232-020	4 LONG CREEK CIR	Residential	19.55	0.00	19.54
119-232-021	2 LONG CREEK CIR	Residential	19.55	0.00	19.54
119-232-022	1 LONG CREEK CIR	Residential	19.55	0.00	19.54
119-232-023	3 LONG CREEK CIR	Residential	19.55	0.00	19.54
119-232-024	5 LONG CREEK CIR	Residential	19.55	0.00	19.54
119-232-025	7 LONG CREEK CIR	Residential	19.55	0.00	19.54
119-232-026	9 LONG CREEK CIR	Residential	19.55	0.00	19.54
119-232-027	11 LONG CREEK CIR	Residential	19.55	0.00	19.54
119-232-028	15 LONG CREEK CIR	Residential	19.55	0.00	19.54
119-232-029	17 LONG CREEK CIR	Residential	19.55	0.00	19.54
119-232-030	19 LONG CREEK CIR	Residential	19.55	0.00	19.54
119-232-031	21 LONG CREEK CIR	Residential	19.55	0.00	19.54
119-232-032	23 LONG CREEK CIR	Residential	19.55	0.00	19.54
119-232-033	25 LONG CREEK CIR	Residential	19.55	0.00	19.54
119-232-034	37 MT WILSON WAY	Residential	19.55	0.00	19.54
119-232-035	35 MT WILSON WAY	Residential	19.55	0.00	19.54
119-232-036	33 MT WILSON WAY	Residential	19.55	0.00	19.54
119-232-037	31 MT WILSON WAY	Residential	19.55	0.00	19.54
119-232-038	29 MT WILSON WAY	Residential	19.55	0.00	19.54
119-232-039	27 MT WILSON WAY	Residential	19.55	0.00	19.54
119-232-040	25 MT WILSON WAY	Residential	19.55	0.00	19.54
119-232-041	23 MT WILSON WAY	Residential	19.55	0.00	19.54
119-232-042	21 MT WILSON WAY	Residential	19.55	0.00	19.54
119-232-043	19 MT WILSON WAY	Residential	19.55	0.00	19.54
119-232-044	17 MT WILSON WAY	Residential	19.55	0.00	19.54
119-232-045	15 MT WILSON WAY	Residential	19.55	0.00	19.54
119-232-046	7 MT WILSON WAY	Residential	19.55	0.00	19.54
119-232-047	5 MT WILSON WAY	Residential	19.55	0.00	19.54
119-232-048	3 MT WILSON WAY	Residential	19.55	0.00	19.54
119-232-049	1 MT WILSON WAY	Residential	19.55	0.00	19.54
119-241-002	40 MT WILSON WAY	Residential	19.55	0.00	19.54
119-241-003	2 DONNER CREEK CT	Residential	19.55	0.00	19.54
119-241-004	4 DONNER CREEK CT	Residential	19.55	0.00	19.54
119-241-005	6 DONNER CREEK CT	Residential	19.55	0.00	19.54
119-241-006	8 DONNER CREEK CT	Residential	19.55	0.00	19.54
119-241-007	19 DONNER CREEK CT	Residential	19.55	0.00	19.54
119-241-008	17 DONNER CREEK CT	Residential	19.55	0.00	19.54
119-241-009	15 DONNER CREEK CT	Residential	19.55	0.00	19.54
119-241-010	11 DONNER CREEK CT	Residential	19.55	0.00	19.54
119-241-011	9 DONNER CREEK CT	Residential	19.55	0.00	19.54
119-241-012	7 DONNER CREEK CT	Residential	19.55	0.00	19.54
119-241-013	5 DONNER CREEK CT	Residential	19.55	0.00	19.54
119-241-014	3 DONNER CREEK CT	Residential	19.55	0.00	19.54
119-241-015	1 DONNER CREEK CT	Residential	19.55	0.00	19.54
119-242-001	22 CLARK CREEK CIR	Residential	19.55	0.00	19.54
119-242-002	20 CLARK CREEK CIR	Residential	19.55	0.00	19.54
119-242-003	18 CLARK CREEK CIR	Residential	19.55	0.00	19.54
119-242-004	16 CLARK CREEK CIR	Residential	19.55	0.00	19.54
119-242-005	14 CLARK CREEK CIR	Residential	19.55	0.00	19.54
119-242-006	12 CLARK CREEK CIR	Residential	19.55	0.00	19.54
119-242-007	10 CLARK CREEK CIR	Residential	19.55	0.00	19.54
119-242-008	8 CLARK CREEK CIR	Residential	19.55	0.00	19.54
119-242-009	6 CLARK CREEK CIR	Residential	19.55	0.00	19.54
119-242-010	4 CLARK CREEK CIR	Residential	19.55	0.00	19.54

**City of Clayton**  
**Community Facilities District 2006-1**  
**Downtown Park Operation and Maintenance Tax**  
**Fiscal Year 2015/16 Special Tax Roll**

<b>APN</b>	<b>Situs Address</b>	<b>Class</b>	<b>Maximum Special Tax (1)</b>	<b>Non-Residential Levy (2)</b>	<b>Residential Levy (2)</b>
119-242-011	2 CLARK CREEK CIR	Residential	19.55	0.00	19.54
119-242-012	1 CLARK CREEK CIR	Residential	19.55	0.00	19.54
119-242-013	3 CLARK CREEK CIR	Residential	19.55	0.00	19.54
119-242-014	5 CLARK CREEK CIR	Residential	19.55	0.00	19.54
119-242-015	7 CLARK CREEK CIR	Residential	19.55	0.00	19.54
119-242-016	9 CLARK CREEK CIR	Residential	19.55	0.00	19.54
119-242-017	11 CLARK CREEK CIR	Residential	19.55	0.00	19.54
119-242-018	15 CLARK CREEK CIR	Residential	19.55	0.00	19.54
119-242-019	17 CLARK CREEK CIR	Residential	19.55	0.00	19.54
119-242-020	19 CLARK CREEK CIR	Residential	19.55	0.00	19.54
119-242-021	21 CLARK CREEK CIR	Residential	19.55	0.00	19.54
119-242-022	23 CLARK CREEK CIR	Residential	19.55	0.00	19.54
119-242-023	25 CLARK CREEK CIR	Residential	19.55	0.00	19.54
119-242-024	27 LONG CREEK CIR	Residential	19.55	0.00	19.54
119-242-025	29 LONG CREEK CIR	Residential	19.55	0.00	19.54
119-242-026	31 LONG CREEK CIR	Residential	19.55	0.00	19.54
119-242-027	33 LONG CREEK CIR	Residential	19.55	0.00	19.54
119-242-028	35 LONG CREEK CIR	Residential	19.55	0.00	19.54
119-242-029	39 LONG CREEK CIR	Residential	19.55	0.00	19.54
119-242-030	41 LONG CREEK CIR	Residential	19.55	0.00	19.54
119-242-031	43 LONG CREEK CIR	Residential	19.55	0.00	19.54
119-242-032	45 LONG CREEK CIR	Residential	19.55	0.00	19.54
119-242-033	47 LONG CREEK CIR	Residential	19.55	0.00	19.54
119-242-034	49 LONG CREEK CIR	Residential	19.55	0.00	19.54
119-242-035	51 LONG CREEK CIR	Residential	19.55	0.00	19.54
119-261-001	27 WEATHERLY DR	Residential	19.55	0.00	19.54
119-262-001	31 WEATHERLY DR	Residential	19.55	0.00	19.54
119-262-002	33 WEATHERLY DR	Residential	19.55	0.00	19.54
119-262-003	39 WEATHERLY DR	Residential	19.55	0.00	19.54
119-262-004	45 WEATHERLY DR	Residential	19.55	0.00	19.54
119-262-005	51 WEATHERLY DR	Residential	19.55	0.00	19.54
119-262-006	57 WEATHERLY DR	Residential	19.55	0.00	19.54
119-262-007	63 WEATHERLY DR	Residential	19.55	0.00	19.54
119-262-008	70 WEATHERLY DR	Residential	19.55	0.00	19.54
119-262-009	68 WEATHERLY DR	Residential	19.55	0.00	19.54
119-262-010	62 WEATHERLY DR	Residential	19.55	0.00	19.54
119-262-011	12 CASA VERDE PL	Residential	19.55	0.00	19.54
119-262-012	18 CASA VERDE PL	Residential	19.55	0.00	19.54
119-262-013	24 CASA VERDE PL	Residential	19.55	0.00	19.54
119-262-014	56 WEATHERLY DR	Residential	19.55	0.00	19.54
119-262-015	50 WEATHERLY DR	Residential	19.55	0.00	19.54
119-262-016	44 WEATHERLY DR	Residential	19.55	0.00	19.54
119-262-017	38 WEATHERLY DR	Residential	19.55	0.00	19.54
119-262-018	32 WEATHERLY DR	Residential	19.55	0.00	19.54
119-262-019	63 EL MOLINO DR	Residential	19.55	0.00	19.54
119-263-001	26 WEATHERLY DR	Residential	19.55	0.00	19.54
119-271-001	26 REGENCY DR	Residential	19.55	0.00	19.54
119-271-002	32 REGENCY DR	Residential	19.55	0.00	19.54
119-271-003	38 REGENCY DR	Residential	19.55	0.00	19.54
119-271-004	44 REGENCY DR	Residential	19.55	0.00	19.54
119-271-005	14 RIALTO DR	Residential	19.55	0.00	19.54
119-273-001	8 RIALTO DR	Residential	19.55	0.00	19.54
119-273-002	2 RIALTO DR	Residential	19.55	0.00	19.54
119-274-001	85 REGENCY DR	Residential	19.55	0.00	19.54
119-274-002	79 REGENCY DR	Residential	19.55	0.00	19.54
119-274-003	73 REGENCY DR	Residential	19.55	0.00	19.54
119-274-004	67 REGENCY DR	Residential	19.55	0.00	19.54
119-274-006	61 REGENCY DR	Residential	19.55	0.00	19.54
119-274-007	55 REGENCY DR	Residential	19.55	0.00	19.54

**City of Clayton**  
**Community Facilities District 2006-1**  
**Downtown Park Operation and Maintenance Tax**  
**Fiscal Year 2015/16 Special Tax Roll**

<b>APN</b>	<b>Situs Address</b>	<b>Class</b>	<b>Maximum Special Tax (1)</b>	<b>Non-Residential Levy (2)</b>	<b>Residential Levy (2)</b>
119-274-008	1 EL MOLINO DR	Residential	19.55	0.00	19.54
119-275-001	43 REGENCY DR	Residential	19.55	0.00	19.54
119-275-002	37 REGENCY DR	Residential	19.55	0.00	19.54
119-275-003	31 REGENCY DR	Residential	19.55	0.00	19.54
119-275-004	25 REGENCY DR	Residential	19.55	0.00	19.54
119-275-005	3 WEATHERLY DR	Residential	19.55	0.00	19.54
119-275-006	9 WEATHERLY DR	Residential	19.55	0.00	19.54
119-275-007	15 WEATHERLY DR	Residential	19.55	0.00	19.54
119-275-008	34 BARCELONA WAY	Residential	19.55	0.00	19.54
119-275-009	28 BARCELONA WAY	Residential	19.55	0.00	19.54
119-275-010	22 BARCELONA WAY	Residential	19.55	0.00	19.54
119-275-011	15 BARCELONA WAY	Residential	19.55	0.00	19.54
119-275-012	9 BARCELONA WAY	Residential	19.55	0.00	19.54
119-275-013	3 BARCELONA WAY	Residential	19.55	0.00	19.54
119-275-014	21 WEATHERLY DR	Residential	19.55	0.00	19.54
119-281-001	1 BARCELONA WAY	Residential	19.55	0.00	19.54
119-281-002	7 BARCELONA WAY	Residential	19.55	0.00	19.54
119-281-003	13 BARCELONA WAY	Residential	19.55	0.00	19.54
119-281-004	19 BARCELONA WAY	Residential	19.55	0.00	19.54
119-281-005	25 BARCELONA WAY	Residential	19.55	0.00	19.54
119-281-006	32 BARCELONA WAY	Residential	19.55	0.00	19.54
119-281-007	38 BARCELONA WAY	Residential	19.55	0.00	19.54
119-281-008	44 BARCELONA WAY	Residential	19.55	0.00	19.54
119-281-009	50 BARCELONA WAY	Residential	19.55	0.00	19.54
119-281-010	5 CAPISTRANO CT	Residential	19.55	0.00	19.54
119-281-011	11 CAPISTRANO CT	Residential	19.55	0.00	19.54
119-281-012	17 CAPISTRANO CT	Residential	19.55	0.00	19.54
119-281-013	23 CAPISTRANO CT	Residential	19.55	0.00	19.54
119-281-014	29 CAPISTRANO CT	Residential	19.55	0.00	19.54
119-281-015	35 CAPISTRANO CT	Residential	19.55	0.00	19.54
119-281-016	56 BARCELONA WAY	Residential	19.55	0.00	19.54
119-281-017	14 WEATHERLY DR	Residential	19.55	0.00	19.54
119-281-018	8 WEATHERLY DR	Residential	19.55	0.00	19.54
119-281-019	2 WEATHERLY DR	Residential	19.55	0.00	19.54
119-281-020	19 REGENCY DR	Residential	19.55	0.00	19.54
119-281-021	15 REGENCY DR	Residential	19.55	0.00	19.54
119-281-022	7 REGENCY DR	Residential	19.55	0.00	19.54
119-281-023	1 REGENCY DR	Residential	19.55	0.00	19.54
119-282-001	14 REGENCY DR	Residential	19.55	0.00	19.54
119-282-002	8 REGENCY DR	Residential	19.55	0.00	19.54
119-282-003	2 REGENCY DR	Residential	19.55	0.00	19.54
119-283-002	20 REGENCY DR	Residential	19.55	0.00	19.54
119-283-003	1 PETAR CT	Residential	19.55	0.00	19.54
119-290-001	419 MT TAMALPAIS DR	Residential	19.55	0.00	19.54
119-290-002	415 MT TAMALPAIS DR	Residential	19.55	0.00	19.54
119-290-003	411 MT TAMALPAIS DR	Residential	19.55	0.00	19.54
119-290-004	20 MT TAMALPAIS PL	Residential	19.55	0.00	19.54
119-290-005	60 MT TAMALPAIS PL	Residential	19.55	0.00	19.54
119-290-006	70 MT TAMALPAIS PL	Residential	19.55	0.00	19.54
119-290-007	61 MT TAMALPAIS PL	Residential	19.55	0.00	19.54
119-290-008	51 MT TAMALPAIS PL	Residential	19.55	0.00	19.54
119-290-009	41 MT TAMALPAIS PL	Residential	19.55	0.00	19.54
119-290-010	31 MT TAMALPAIS PL	Residential	19.55	0.00	19.54
119-290-011	21 MT TAMALPAIS PL	Residential	19.55	0.00	19.54
119-290-012	11 MT TAMALPAIS PL	Residential	19.55	0.00	19.54
119-290-013	401 MT TAMALPAIS DR	Residential	19.55	0.00	19.54
119-290-014	280 MOUNTAIRE CIR	Residential	19.55	0.00	19.54
119-290-015	282 MOUNTAIRE CIR	Residential	19.55	0.00	19.54
119-290-016	10 MOUNTAIRE PL	Residential	19.55	0.00	19.54

**City of Clayton**  
**Community Facilities District 2006-1**  
**Downtown Park Operation and Maintenance Tax**  
**Fiscal Year 2015/16 Special Tax Roll**

<b>APN</b>	<b>Situs Address</b>	<b>Class</b>	<b>Maximum Special Tax (1)</b>	<b>Non-Residential Levy (2)</b>	<b>Residential Levy (2)</b>
119-290-017	20 MOUNTAIRE PL	Residential	19.55	0.00	19.54
119-290-018	30 MOUNTAIRE PL	Residential	19.55	0.00	19.54
119-290-019	40 MOUNTAIRE PL	Residential	19.55	0.00	19.54
119-290-020	50 MOUNTAIRE PL	Residential	19.55	0.00	19.54
119-290-021	60 MOUNTAIRE PL	Residential	19.55	0.00	19.54
119-290-022	41 MOUNTAIRE PL	Residential	19.55	0.00	19.54
119-290-023	22 MOUNTAIRE CT	Residential	19.55	0.00	19.54
119-290-024	32 MOUNTAIRE CT	Residential	19.55	0.00	19.54
119-290-025	43 MOUNTAIRE CT	Residential	19.55	0.00	19.54
119-290-026	33 MOUNTAIRE CT	Residential	19.55	0.00	19.54
119-290-027	23 MOUNTAIRE CT	Residential	19.55	0.00	19.54
119-290-028	11 MOUNTAIRE PL	Residential	19.55	0.00	19.54
119-290-029	288 MOUNTAIRE CIR	Residential	19.55	0.00	19.54
119-290-030	290 MOUNTAIRE CIR	Residential	19.55	0.00	19.54
119-301-001	518 MT DELL DR	Residential	19.55	0.00	19.54
119-301-002	522 MT DELL DR	Residential	19.55	0.00	19.54
119-301-003	526 MT DELL DR	Residential	19.55	0.00	19.54
119-301-004	530 MT DELL DR	Residential	19.55	0.00	19.54
119-301-005	534 MT DELL DR	Residential	19.55	0.00	19.54
119-301-006	538 MT DELL DR	Residential	19.55	0.00	19.54
119-301-007	542 MT DELL DR	Residential	19.55	0.00	19.54
119-301-008	546 MT DELL DR	Residential	19.55	0.00	19.54
119-301-009	550 MT DELL DR	Residential	19.55	0.00	19.54
119-301-010	554 MT DELL DR	Residential	19.55	0.00	19.54
119-301-011	558 MT DELL DR	Residential	19.55	0.00	19.54
119-301-012	562 MT DELL DR	Residential	19.55	0.00	19.54
119-301-013	566 MT DELL DR	Residential	19.55	0.00	19.54
119-301-014	570 MT DELL DR	Residential	19.55	0.00	19.54
119-301-015	574 MT DELL DR	Residential	19.55	0.00	19.54
119-301-016	578 MT DELL DR	Residential	19.55	0.00	19.54
119-301-017	582 MT DELL DR	Residential	19.55	0.00	19.54
119-301-018	586 MT DELL DR	Residential	19.55	0.00	19.54
119-301-019	590 MT DELL DR	Residential	19.55	0.00	19.54
119-301-020	592 MT DELL DR	Residential	19.55	0.00	19.54
119-301-021	594 MT DELL DR	Residential	19.55	0.00	19.54
119-301-022	596 MT DELL DR	Residential	19.55	0.00	19.54
119-301-023	598 MT DELL DR	Residential	19.55	0.00	19.54
119-302-002	519 MT DELL DR	Residential	19.55	0.00	19.54
119-302-003	523 MT DELL DR	Residential	19.55	0.00	19.54
119-302-004	527 MT DELL DR	Residential	19.55	0.00	19.54
119-302-005	531 MT DELL DR	Residential	19.55	0.00	19.54
119-302-006	535 MT DELL DR	Residential	19.55	0.00	19.54
119-302-007	539 MT DELL DR	Residential	19.55	0.00	19.54
119-302-008	533 MT DELL DR	Residential	19.55	0.00	19.54
119-302-009	537 MT DELL DR	Residential	19.55	0.00	19.54
119-302-010	541 MT DELL DR	Residential	19.55	0.00	19.54
119-302-011	545 MT DELL DR	Residential	19.55	0.00	19.54
119-302-012	549 MT DELL DR	Residential	19.55	0.00	19.54
119-302-013	553 MT DELL DR	Residential	19.55	0.00	19.54
119-302-014	557 MT DELL DR	Residential	19.55	0.00	19.54
119-302-015	561 MT DELL DR	Residential	19.55	0.00	19.54
119-302-016	565 MT DELL DR	Residential	19.55	0.00	19.54
119-302-017	569 MT DELL DR	Residential	19.55	0.00	19.54
119-302-018	573 MT DELL DR	Residential	19.55	0.00	19.54
119-302-019	577 MT DELL DR	Residential	19.55	0.00	19.54
119-302-020	581 MT DELL DR	Residential	19.55	0.00	19.54
119-302-021	583 MT DELL DR	Residential	19.55	0.00	19.54
119-302-022	585 MT DELL DR	Residential	19.55	0.00	19.54
119-302-023	587 MT DELL DR	Residential	19.55	0.00	19.54

**City of Clayton**  
**Community Facilities District 2006-1**  
**Downtown Park Operation and Maintenance Tax**  
**Fiscal Year 2015/16 Special Tax Roll**

<b>APN</b>	<b>Situs Address</b>	<b>Class</b>	<b>Maximum Special Tax (1)</b>	<b>Non-Residential Levy (2)</b>	<b>Residential Levy (2)</b>
119-302-024	589 MT DELL DR	Residential	19.55	0.00	19.54
119-302-025	591 MT DELL DR	Residential	19.55	0.00	19.54
119-302-026	593 MT DELL DR	Residential	19.55	0.00	19.54
119-302-027	595 MT DELL DR	Residential	19.55	0.00	19.54
119-302-028	597 MT DELL DR	Residential	19.55	0.00	19.54
119-302-029	599 MT DELL DR	Residential	19.55	0.00	19.54
119-311-002	172 MT ETNA DR	Residential	19.55	0.00	19.54
119-311-003	168 MT ETNA DR	Residential	19.55	0.00	19.54
119-311-004	164 MT ETNA DR	Residential	19.55	0.00	19.54
119-311-005	160 MT ETNA DR	Residential	19.55	0.00	19.54
119-311-006	156 MT ETNA DR	Residential	19.55	0.00	19.54
119-311-007	152 MT ETNA DR	Residential	19.55	0.00	19.54
119-311-008	148 MT ETNA DR	Residential	19.55	0.00	19.54
119-311-009	144 MT ETNA DR	Residential	19.55	0.00	19.54
119-311-010	140 MT ETNA DR	Residential	19.55	0.00	19.54
119-311-011	136 MT ETNA DR	Residential	19.55	0.00	19.54
119-311-012	132 MT ETNA DR	Residential	19.55	0.00	19.54
119-311-013	128 MT ETNA DR	Residential	19.55	0.00	19.54
119-311-014	124 MT ETNA DR	Residential	19.55	0.00	19.54
119-311-015	120 MT ETNA DR	Residential	19.55	0.00	19.54
119-311-016	116 MT ETNA DR	Residential	19.55	0.00	19.54
119-311-017	112 MT ETNA DR	Residential	19.55	0.00	19.54
119-311-018	108 MT ETNA DR	Residential	19.55	0.00	19.54
119-311-019	104 MT ETNA DR	Residential	19.55	0.00	19.54
119-311-021	102 MT ETNA DR	Residential	19.55	0.00	19.54
119-312-002	165 MT ETNA DR	Residential	19.55	0.00	19.54
119-312-003	161 MT ETNA DR	Residential	19.55	0.00	19.54
119-312-004	157 MT ETNA DR	Residential	19.55	0.00	19.54
119-312-005	153 MT ETNA DR	Residential	19.55	0.00	19.54
119-312-006	149 MT ETNA DR	Residential	19.55	0.00	19.54
119-312-007	145 MT ETNA DR	Residential	19.55	0.00	19.54
119-312-008	141 MT ETNA DR	Residential	19.55	0.00	19.54
119-312-009	137 MT ETNA DR	Residential	19.55	0.00	19.54
119-312-010	133 MT ETNA DR	Residential	19.55	0.00	19.54
119-312-011	129 MT ETNA DR	Residential	19.55	0.00	19.54
119-312-012	125 MT ETNA DR	Residential	19.55	0.00	19.54
119-312-013	121 MT ETNA DR	Residential	19.55	0.00	19.54
119-312-014	117 MT ETNA DR	Residential	19.55	0.00	19.54
119-312-015	113 MT ETNA DR	Residential	19.55	0.00	19.54
119-312-016	109 MT ETNA DR	Residential	19.55	0.00	19.54
119-312-017	105 MT ETNA DR	Residential	19.55	0.00	19.54
119-321-001	8 PETAR CT	Residential	19.55	0.00	19.54
119-321-002	14 PETAR CT	Residential	19.55	0.00	19.54
119-321-003	20 PETAR CT	Residential	19.55	0.00	19.54
119-321-004	26 PETAR CT	Residential	19.55	0.00	19.54
119-321-005	32 PETAR CT	Residential	19.55	0.00	19.54
119-321-006	38 PETAR CT	Residential	19.55	0.00	19.54
119-321-007	44 PETAR CT	Residential	19.55	0.00	19.54
119-321-008	50 PETAR CT	Residential	19.55	0.00	19.54
119-321-009	51 PETAR CT	Residential	19.55	0.00	19.54
119-321-010	45 PETAR CT	Residential	19.55	0.00	19.54
119-321-011	39 PETAR CT	Residential	19.55	0.00	19.54
119-321-012	33 PETAR CT	Residential	19.55	0.00	19.54
119-321-013	27 PETAR CT	Residential	19.55	0.00	19.54
119-321-014	21 PETAR CT	Residential	19.55	0.00	19.54
119-321-015	15 PETAR CT	Residential	19.55	0.00	19.54
119-321-016	7 PETAR CT	Residential	19.55	0.00	19.54
119-322-001	1 MALIBU CT	Residential	19.55	0.00	19.54
119-322-002	7 MALIBU CT	Residential	19.55	0.00	19.54

**City of Clayton**  
**Community Facilities District 2006-1**  
**Downtown Park Operation and Maintenance Tax**  
**Fiscal Year 2015/16 Special Tax Roll**

<b>APN</b>	<b>Situs Address</b>	<b>Class</b>	<b>Maximum Special Tax (1)</b>	<b>Non-Residential Levy (2)</b>	<b>Residential Levy (2)</b>
119-322-003	15 MALIBU CT	Residential	19.55	0.00	19.54
119-322-004	21 MALIBU CT	Residential	19.55	0.00	19.54
119-322-005	26 MALIBU CT	Residential	19.55	0.00	19.54
119-322-006	20 MALIBU CT	Residential	19.55	0.00	19.54
119-322-007	14 MALIBU CT	Residential	19.55	0.00	19.54
119-322-008	8 MALIBU CT	Residential	19.55	0.00	19.54
119-322-009	1 EL PORTAL DR	Residential	19.55	0.00	19.54
119-322-010	7 EL PORTAL DR	Residential	19.55	0.00	19.54
119-322-011	7 MIRANGO CT	Residential	19.55	0.00	19.54
119-322-012	15 MIRANGO CT	Residential	19.55	0.00	19.54
119-322-013	21 MIRANGO CT	Residential	19.55	0.00	19.54
119-322-014	27 MIRANGO CT	Residential	19.55	0.00	19.54
119-322-015	32 MIRANGO CT	Residential	19.55	0.00	19.54
119-322-016	26 MIRANGO CT	Residential	19.55	0.00	19.54
119-322-017	20 MIRANGO CT	Residential	19.55	0.00	19.54
119-322-018	14 MIRANGO CT	Residential	19.55	0.00	19.54
119-322-019	8 MIRANGO CT	Residential	19.55	0.00	19.54
119-322-020	2 MIRANGO CT	Residential	19.55	0.00	19.54
119-322-021	15 EL PORTAL DR	Residential	19.55	0.00	19.54
119-322-022	1 EL PORTAL CT	Residential	19.55	0.00	19.54
119-322-023	7 EL PORTAL CT	Residential	19.55	0.00	19.54
119-322-024	15 EL PORTAL CT	Residential	19.55	0.00	19.54
119-322-025	8 EL PORTAL CT	Residential	19.55	0.00	19.54
119-322-026	2 EL PORTAL CT	Residential	19.55	0.00	19.54
119-322-027	21 EL PORTAL DR	Residential	19.55	0.00	19.54
119-322-028	27 EL PORTAL DR	Residential	19.55	0.00	19.54
119-322-029	33 EL PORTAL DR	Residential	19.55	0.00	19.54
119-331-001	7 EL MOLINO DR	Residential	19.55	0.00	19.54
119-331-002	15 EL MOLINO DR	Residential	19.55	0.00	19.54
119-331-003	21 EL MOLINO DR	Residential	19.55	0.00	19.54
119-331-004	27 EL MOLINO DR	Residential	19.55	0.00	19.54
119-331-005	33 EL MOLINO DR	Residential	19.55	0.00	19.54
119-331-006	39 EL MOLINO DR	Residential	19.55	0.00	19.54
119-331-007	1 LONDON CT	Residential	19.55	0.00	19.54
119-331-008	7 LONDON CT	Residential	19.55	0.00	19.54
119-331-009	15 LONDON CT	Residential	19.55	0.00	19.54
119-331-010	21 LONDON CT	Residential	19.55	0.00	19.54
119-331-011	27 LONDON CT	Residential	19.55	0.00	19.54
119-331-012	33 LONDON CT	Residential	19.55	0.00	19.54
119-331-013	26 LONDON CT	Residential	19.55	0.00	19.54
119-331-014	20 LONDON CT	Residential	19.55	0.00	19.54
119-331-015	14 LONDON CT	Residential	19.55	0.00	19.54
119-331-016	8 LONDON CT	Residential	19.55	0.00	19.54
119-331-017	2 LONDON CT	Residential	19.55	0.00	19.54
119-331-018	45 EL MOLINO DR	Residential	19.55	0.00	19.54
119-331-019	51 EL MOLINO DR	Residential	19.55	0.00	19.54
119-332-001	38 EL MOLINO DR	Residential	19.55	0.00	19.54
119-332-002	32 EL MOLINO DR	Residential	19.55	0.00	19.54
119-332-003	26 EL MOLINO DR	Residential	19.55	0.00	19.54
119-332-004	20 EL MOLINO DR	Residential	19.55	0.00	19.54
119-332-005	14 EL MOLINO DR	Residential	19.55	0.00	19.54
119-332-006	8 EL MOLINO DR	Residential	19.55	0.00	19.54
119-332-007	2 EL MOLINO DR	Residential	19.55	0.00	19.54
119-351-001	20 RIALTO DR	Residential	19.55	0.00	19.54
119-351-002	26 RIALTO DR	Residential	19.55	0.00	19.54
119-351-003	32 RIALTO DR	Residential	19.55	0.00	19.54
119-351-004	38 RIALTO DR	Residential	19.55	0.00	19.54
119-351-005	44 RIALTO DR	Residential	19.55	0.00	19.54
119-352-001	43 RIALTO DR	Residential	19.55	0.00	19.54



**City of Clayton**  
**Community Facilities District 2006-1**  
**Downtown Park Operation and Maintenance Tax**  
**Fiscal Year 2015/16 Special Tax Roll**

<b>APN</b>	<b>Situs Address</b>	<b>Class</b>	<b>Maximum Special Tax (1)</b>	<b>Non-Residential Levy (2)</b>	<b>Residential Levy (2)</b>
119-352-002	39 RIALTO DR	Residential	19.55	0.00	19.54
119-352-003	33 RIALTO DR	Residential	19.55	0.00	19.54
119-352-004	27 RIALTO DR	Residential	19.55	0.00	19.54
119-352-005	21 RIALTO DR	Residential	19.55	0.00	19.54
119-352-006	92 REGENCY DR	Residential	19.55	0.00	19.54
119-352-007	98 REGENCY DR	Residential	19.55	0.00	19.54
119-352-008	104 REGENCY DR	Residential	19.55	0.00	19.54
119-352-009	110 REGENCY DR	Residential	19.55	0.00	19.54
119-352-010	116 REGENCY DR	Residential	19.55	0.00	19.54
119-352-011	122 REGENCY DR	Residential	19.55	0.00	19.54
119-352-012	128 REGENCY DR	Residential	19.55	0.00	19.54
119-352-013	134 REGENCY DR	Residential	19.55	0.00	19.54
119-352-014	140 REGENCY DR	Residential	19.55	0.00	19.54
119-352-015	146 REGENCY DR	Residential	19.55	0.00	19.54
119-352-016	152 REGENCY DR	Residential	19.55	0.00	19.54
119-352-017	158 REGENCY DR	Residential	19.55	0.00	19.54
119-352-018	164 REGENCY DR	Residential	19.55	0.00	19.54
119-352-019	170 REGENCY DR	Residential	19.55	0.00	19.54
119-352-020	176 REGENCY DR	Residential	19.55	0.00	19.54
119-353-001	157 REGENCY DR	Residential	19.55	0.00	19.54
119-353-002	151 REGENCY DR	Residential	19.55	0.00	19.54
119-353-003	145 REGENCY DR	Residential	19.55	0.00	19.54
119-353-004	139 REGENCY DR	Residential	19.55	0.00	19.54
119-353-005	133 REGENCY DR	Residential	19.55	0.00	19.54
119-353-006	127 REGENCY DR	Residential	19.55	0.00	19.54
119-353-007	121 REGENCY DR	Residential	19.55	0.00	19.54
119-353-008	115 REGENCY DR	Residential	19.55	0.00	19.54
119-353-009	109 REGENCY DR	Residential	19.55	0.00	19.54
119-353-010	103 REGENCY DR	Residential	19.55	0.00	19.54
119-353-011	97 REGENCY DR	Residential	19.55	0.00	19.54
119-353-012	91 REGENCY DR	Residential	19.55	0.00	19.54
119-361-002	107 OAK CT	Residential	19.55	0.00	19.54
119-361-003	115 OAK CT	Residential	19.55	0.00	19.54
119-361-004	121 OAK CT	Residential	19.55	0.00	19.54
119-361-005	111 OAK CT	Residential	19.55	0.00	19.54
119-361-006	209 ROUNDHILL PL	Residential	19.55	0.00	19.54
119-361-007	ROUNDHILL PL	Residential	19.55	0.00	19.54
119-361-008	221 ROUNDHILL PL	Residential	19.55	0.00	19.54
119-361-009	239 ROUNDHILL PL	Residential	19.55	0.00	19.54
119-361-010	251 ROUNDHILL PL	Residential	19.55	0.00	19.54
119-361-011	101 OAK CT	Residential	19.55	0.00	19.54
119-362-001	250 ROUNDHILL PL	Residential	19.55	0.00	19.54
119-362-002	244 ROUNDHILL PL	Residential	19.55	0.00	19.54
119-362-003	238 ROUNDHILL PL	Residential	19.55	0.00	19.54
119-362-004	232 ROUNDHILL PL	Residential	19.55	0.00	19.54
119-362-005	226 ROUNDHILL PL	Residential	19.55	0.00	19.54
119-362-006	220 ROUNDHILL PL	Residential	19.55	0.00	19.54
119-362-007	214 ROUNDHILL PL	Residential	19.55	0.00	19.54
119-362-008	208 ROUNDHILL PL	Residential	19.55	0.00	19.54
119-362-009	102 OAK ST	Residential	19.55	0.00	19.54
119-371-001	109 MOUNTAIRE PKWY	Residential	19.55	0.00	19.54
119-371-002	113 MOUNTAIRE PKWY	Residential	19.55	0.00	19.54
119-371-003	117 MOUNTAIRE PKWY	Residential	19.55	0.00	19.54
119-371-004	97 MT WHITNEY WAY	Residential	19.55	0.00	19.54
119-371-005	101 MT WHITNEY WAY	Residential	19.55	0.00	19.54
119-371-006	105 MT WHITNEY WAY	Residential	19.55	0.00	19.54
119-371-007	109 MT WHITNEY WAY	Residential	19.55	0.00	19.54
119-371-008	7 MT LEE PL	Residential	19.55	0.00	19.54
119-371-009	11 MT LEE PL	Residential	19.55	0.00	19.54

**City of Clayton**  
**Community Facilities District 2006-1**  
**Downtown Park Operation and Maintenance Tax**  
**Fiscal Year 2015/16 Special Tax Roll**

<b>APN</b>	<b>Situs Address</b>	<b>Class</b>	<b>Maximum Special Tax (1)</b>	<b>Non-Residential Levy (2)</b>	<b>Residential Levy (2)</b>
119-371-010	14 MT LEE PL	Residential	19.55	0.00	19.54
119-371-011	10 MT LEE PL	Residential	19.55	0.00	19.54
119-372-001	116 MT WHITNEY WAY	Residential	19.55	0.00	19.54
119-372-002	112 MT WHITNEY WAY	Residential	19.55	0.00	19.54
119-372-003	108 MT WHITNEY WAY	Residential	19.55	0.00	19.54
119-372-004	104 MT WHITNEY WAY	Residential	19.55	0.00	19.54
119-372-005	100 MT WHITNEY WAY	Residential	19.55	0.00	19.54
119-372-006	133 MOUNTAIRE PKWY	Residential	19.55	0.00	19.54
119-372-007	137 MOUNTAIRE PKWY	Residential	19.55	0.00	19.54
119-372-008	141 MOUNTAIRE PKWY	Residential	19.55	0.00	19.54
119-372-009	145 MOUNTAIRE PKWY	Residential	19.55	0.00	19.54
119-381-002	187 MOUNTAIRE PKWY	Residential	19.55	0.00	19.54
119-381-003	191 MOUNTAIRE PKWY	Residential	19.55	0.00	19.54
119-381-004	199 MOUNTAIRE PKWY	Residential	19.55	0.00	19.54
119-381-005	194 MT WILSON WAY	Residential	19.55	0.00	19.54
119-381-006	148 MT WHITNEY WAY	Residential	19.55	0.00	19.54
119-381-007	144 MT WHITNEY WAY	Residential	19.55	0.00	19.54
119-381-008	140 MT WHITNEY WAY	Residential	19.55	0.00	19.54
119-381-009	136 MT WHITNEY WAY	Residential	19.55	0.00	19.54
119-381-010	132 MT WHITNEY WAY	Residential	19.55	0.00	19.54
119-381-011	128 MT WHITNEY WAY	Residential	19.55	0.00	19.54
119-381-012	124 MT WHITNEY WAY	Residential	19.55	0.00	19.54
119-381-013	120 MT WHITNEY WAY	Residential	19.55	0.00	19.54
119-382-001	7 MT EDEN PL	Residential	19.55	0.00	19.54
119-382-002	11 MT EDEN PL	Residential	19.55	0.00	19.54
119-382-003	18 MT EDEN PL	Residential	19.55	0.00	19.54
119-382-004	14 MT EDEN PL	Residential	19.55	0.00	19.54
119-382-005	10 MT EDEN PL	Residential	19.55	0.00	19.54
119-382-006	129 MT WHITNEY WAY	Residential	19.55	0.00	19.54
119-382-007	7 MT WHITNEY CT	Residential	19.55	0.00	19.54
119-382-008	11 MT WHITNEY CT	Residential	19.55	0.00	19.54
119-382-009	15 MT WHITNEY CT	Residential	19.55	0.00	19.54
119-382-010	18 MT WHITNEY CT	Residential	19.55	0.00	19.54
119-382-011	14 MT WHITNEY CT	Residential	19.55	0.00	19.54
119-382-012	10 MT WHITNEY CT	Residential	19.55	0.00	19.54
119-382-013	190 MT WILSON WAY	Residential	19.55	0.00	19.54
119-383-002	191 MT WILSON WAY	Residential	19.55	0.00	19.54
119-383-003	195 MT WILSON WAY	Residential	19.55	0.00	19.54
119-383-004	203 MOUNTAIRE PKWY	Residential	19.55	0.00	19.54
119-384-001	200 MOUNTAIRE PKWY	Residential	19.55	0.00	19.54
119-384-002	204 MOUNTAIRE PKWY	Residential	19.55	0.00	19.54
119-391-001	170 MT VERNON DR	Residential	19.55	0.00	19.54
119-391-002	166 MT VERNON DR	Residential	19.55	0.00	19.54
119-391-003	162 MT VERNON DR	Residential	19.55	0.00	19.54
119-391-004	158 MT VERNON DR	Residential	19.55	0.00	19.54
119-391-005	154 MT VERNON DR	Residential	19.55	0.00	19.54
119-391-006	150 MT VERNON DR	Residential	19.55	0.00	19.54
119-391-007	200 FLEMING DR	Residential	19.55	0.00	19.54
119-391-008	204 FLEMING DR	Residential	19.55	0.00	19.54
119-391-009	208 FLEMING DR	Residential	19.55	0.00	19.54
119-391-010	212 FLEMING DR	Residential	19.55	0.00	19.54
119-391-011	216 FLEMING DR	Residential	19.55	0.00	19.54
119-392-001	310 ROUNDHILL PL	Residential	19.55	0.00	19.54
119-392-002	312 ROUNDHILL PL	Residential	19.55	0.00	19.54
119-392-003	314 ROUNDHILL PL	Residential	19.55	0.00	19.54
119-392-005	320 ROUNDHILL PL	Residential	19.55	0.00	19.54
119-392-007	330 ROUNDHILL CT	Residential	19.55	0.00	19.54
119-392-008	332 ROUNDHILL CT	Residential	19.55	0.00	19.54
119-392-009	334 ROUNDHILL CT	Residential	19.55	0.00	19.54

**City of Clayton**  
**Community Facilities District 2006-1**  
**Downtown Park Operation and Maintenance Tax**  
**Fiscal Year 2015/16 Special Tax Roll**

APN	Situs Address	Class	Maximum Special Tax (1)	Non-Residential Levy (2)	Residential Levy (2)
119-392-010	335 ROUNDHILL CT	Residential	19.55	0.00	19.54
119-392-011	333 ROUNDHILL CT	Residential	19.55	0.00	19.54
119-392-012	331 ROUNDHILL CT	Residential	19.55	0.00	19.54
119-392-013	329 ROUNDHILL CT	Residential	19.55	0.00	19.54
119-392-014	327 ROUNDHILL CT	Residential	19.55	0.00	19.54
119-392-015	325 ROUNDHILL CT	Residential	19.55	0.00	19.54
119-392-016	323 ROUNDHILL PL	Residential	19.55	0.00	19.54
119-392-017	321 ROUNDHILL PL	Residential	19.55	0.00	19.54
119-392-018	11 FLEMING CT	Residential	19.55	0.00	19.54
119-392-019	21 FLEMING CT	Residential	19.55	0.00	19.54
119-392-020	31 FLEMING CT	Residential	19.55	0.00	19.54
119-392-021	41 FLEMING CT	Residential	19.55	0.00	19.54
119-392-022	40 FLEMING CT	Residential	19.55	0.00	19.54
119-392-023	30 FLEMING CT	Residential	19.55	0.00	19.54
119-392-024	20 FLEMING CT	Residential	19.55	0.00	19.54
119-392-025	10 FLEMING CT	Residential	19.55	0.00	19.54
119-392-026	159 MT VERNON DR	Residential	19.55	0.00	19.54
119-392-027	163 MT VERNON DR	Residential	19.55	0.00	19.54
119-392-028	167 MT VERNON DR	Residential	19.55	0.00	19.54
119-392-029	171 MT VERNON DR	Residential	19.55	0.00	19.54
119-392-030	316 ROUNDHILL PL	Residential	19.55	0.00	19.54
119-392-031	322 ROUNDHILL PL	Residential	19.55	0.00	19.54
119-400-007	1401 GREYSTONE LN	Residential	19.55	0.00	19.54
119-400-008	1403 GREYSTONE LN	Residential	19.55	0.00	19.54
119-400-009	1405 GREYSTONE LN	Residential	19.55	0.00	19.54
119-400-010	1407 GREYSTONE LN	Residential	19.55	0.00	19.54
119-400-011	1409 GREYSTONE LN	Residential	19.55	0.00	19.54
119-400-012	1411 GREYSTONE LN	Residential	19.55	0.00	19.54
119-400-017	1410 GREYSTONE LN	Residential	19.55	0.00	19.54
119-400-018	1408 GREYSTONE LN	Residential	19.55	0.00	19.54
119-400-020	1415 GREYSTONE LN	Residential	19.55	0.00	19.54
119-400-021	1417 GREYSTONE LN	Residential	19.55	0.00	19.54
119-400-022	1414 GREYSTONE LN	Residential	19.55	0.00	19.54
119-400-023	1412 GREYSTONE LN	Residential	19.55	0.00	19.54
119-400-025	6710 MARSH CREEK RD	Residential	19.55	0.00	19.54
119-400-026	6700 MARSH CREEK RD	Residential	19.55	0.00	19.54
119-400-027	6690 MARSH CREEK RD	Residential	19.55	0.00	19.54
119-400-028	6750 MARSH CREEK RD	Residential	19.55	0.00	19.54
119-400-029	MARSH CREEK RD	Residential	19.55	0.00	19.54
119-400-030	MARSH CREEK RD	Residential	19.55	0.00	19.54
119-411-001	186 MT WILSON WAY	Residential	19.55	0.00	19.54
119-411-002	182 MT WILSON WAY	Residential	19.55	0.00	19.54
119-412-001	203 MT WILSON PL	Residential	19.55	0.00	19.54
119-412-002	207 MT WILSON PL	Residential	19.55	0.00	19.54
119-412-003	211 MT WILSON PL	Residential	19.55	0.00	19.54
119-412-006	222 MT WILSON PL	Residential	19.55	0.00	19.54
119-412-007	218 MT WILSON PL	Residential	19.55	0.00	19.54
119-412-008	214 MT WILSON PL	Residential	19.55	0.00	19.54
119-412-009	210 MT WILSON PL	Residential	19.55	0.00	19.54
119-412-010	206 MT WILSON PL	Residential	19.55	0.00	19.54
119-412-011	187 MT WILSON WAY	Residential	19.55	0.00	19.54
119-412-012	207 MOUNTAIRE PKWY	Residential	19.55	0.00	19.54
119-412-013	211 MOUNTAIRE PKWY	Residential	19.55	0.00	19.54
119-412-014	305 MT PALOMAR PL	Residential	19.55	0.00	19.54
119-412-015	309 MT PALOMAR PL	Residential	19.55	0.00	19.54
119-412-016	313 MT PALOMAR PL	Residential	19.55	0.00	19.54
119-412-017	317 MT PALOMAR PL	Residential	19.55	0.00	19.54
119-412-018	321 MOUNT PALOMAR PL	Residential	19.55	0.00	19.54
119-412-020	325 MT PALOMAR PL	Residential	19.55	0.00	19.54

**City of Clayton**  
**Community Facilities District 2006-1**  
**Downtown Park Operation and Maintenance Tax**  
**Fiscal Year 2015/16 Special Tax Roll**

<b>APN</b>	<b>Situs Address</b>	<b>Class</b>	<b>Maximum Special Tax (1)</b>	<b>Non-Residential Levy (2)</b>	<b>Residential Levy (2)</b>
119-412-021	329 MT PALOMAR PL	Residential	19.55	0.00	19.54
119-412-022	328 MT PALOMAR PL	Residential	19.55	0.00	19.54
119-412-023	324 MT PALOMAR PL	Residential	19.55	0.00	19.54
119-412-024	320 MT PALOMAR PL	Residential	19.55	0.00	19.54
119-412-025	316 MT PALOMAR PL	Residential	19.55	0.00	19.54
119-412-028	223 MOUNTAIRE PKWY	Residential	19.55	0.00	19.54
119-412-029	227 MOUNTAIRE PKWY	Residential	19.55	0.00	19.54
119-412-030	231 MOUNTAIRE PKWY	Residential	19.55	0.00	19.54
119-412-031	235 MOUNTAIRE PKWY	Residential	19.55	0.00	19.54
119-412-032	239 MOUNTAIRE PKWY	Residential	19.55	0.00	19.54
119-412-033	243 MOUNTAIRE PKWY	Residential	19.55	0.00	19.54
119-412-034	247 MOUNTAIRE PKWY	Residential	19.55	0.00	19.54
119-412-035	255 MOUNTAIRE PKWY	Residential	19.55	0.00	19.54
119-412-037	312 MT PALOMAR PL	Residential	19.55	0.00	19.54
119-412-038	308 MT PALOMAR PL	Residential	19.55	0.00	19.54
119-412-039	219 MT WILSON PL	Residential	19.55	0.00	19.54
119-412-040	215 MT WILSON PL	Residential	19.55	0.00	19.54
119-421-001	208 MOUNTAIRE PKWY	Residential	19.55	0.00	19.54
119-421-002	212 MOUNTAIRE PKWY	Residential	19.55	0.00	19.54
119-421-003	216 MOUNTAIRE PKWY	Residential	19.55	0.00	19.54
119-421-004	224 MOUNTAIRE PKWY	Residential	19.55	0.00	19.54
119-421-005	228 MOUNTAIRE PKWY	Residential	19.55	0.00	19.54
119-421-006	232 MOUNTAIRE PKWY	Residential	19.55	0.00	19.54
119-421-007	236 MOUNTAIRE PKWY	Residential	19.55	0.00	19.54
119-421-008	240 MOUNTAIRE PKWY	Residential	19.55	0.00	19.54
119-421-009	604 MT DUNCAN DR	Residential	19.55	0.00	19.54
119-421-010	402 MT SEQUOIA CT	Residential	19.55	0.00	19.54
119-421-011	406 MT SEQUOIA CT	Residential	19.55	0.00	19.54
119-421-012	410 MT SEQUOIA CT	Residential	19.55	0.00	19.54
119-421-013	414 MT SEQUOIA CT	Residential	19.55	0.00	19.54
119-421-014	420 MT SEQUOIA CT	Residential	19.55	0.00	19.54
119-421-018	436 MT SEQUOIA CT	Residential	19.55	0.00	19.54
119-421-019	431 MT SEQUOIA CT	Residential	19.55	0.00	19.54
119-421-020	427 MT SEQUOIA CT	Residential	19.55	0.00	19.54
119-421-021	423 MT SEQUOIA CT	Residential	19.55	0.00	19.54
119-421-022	419 MT SEQUOIA CT	Residential	19.55	0.00	19.54
119-421-023	415 MT SEQUOIA CT	Residential	19.55	0.00	19.54
119-421-024	411 MT SEQUOIA CT	Residential	19.55	0.00	19.54
119-421-025	407 MT SEQUOIA CT	Residential	19.55	0.00	19.54
119-421-026	403 MT SEQUOIA CT	Residential	19.55	0.00	19.54
119-421-027	428 MT SEQUOIA CT	Residential	19.55	0.00	19.54
119-421-028	424 MT SEQUOIA CT	Residential	19.55	0.00	19.54
119-421-029	432 MT SEQUOIA CT	Residential	19.55	0.00	19.54
119-422-001	395 MT SEQUOIA CT	Residential	19.55	0.00	19.54
119-423-001	252 MOUNTAIRE PKWY	Residential	19.55	0.00	19.54
119-423-002	394 MT SEQUOIA PL	Residential	19.55	0.00	19.54
119-431-001	391 MT SEQUOIA PL	Residential	19.55	0.00	19.54
119-431-002	387 MT SEQUOIA PL	Residential	19.55	0.00	19.54
119-431-003	383 MT SEQUOIA PL	Residential	19.55	0.00	19.54
119-431-004	379 MT SEQUOIA PL	Residential	19.55	0.00	19.54
119-431-005	370 MT SEQUOIA PL	Residential	19.55	0.00	19.54
119-431-006	374 MT SEQUOIA PL	Residential	19.55	0.00	19.54
119-431-007	378 MT SEQUOIA PL	Residential	19.55	0.00	19.54
119-431-008	380 MT SEQUOIA PL	Residential	19.55	0.00	19.54
119-431-009	382 MT SEQUOIA PL	Residential	19.55	0.00	19.54
119-431-010	386 MT SEQUOIA PL	Residential	19.55	0.00	19.54
119-431-011	390 MT SEQUOIA PL	Residential	19.55	0.00	19.54
119-431-012	256 MOUNTAIRE PKWY	Residential	19.55	0.00	19.54
119-431-013	260 MOUNTAIRE PKWY	Residential	19.55	0.00	19.54

**City of Clayton**  
**Community Facilities District 2006-1**  
**Downtown Park Operation and Maintenance Tax**  
**Fiscal Year 2015/16 Special Tax Roll**

APN	Situs Address	Class	Maximum Special Tax (1)	Non-Residential Levy (2)	Residential Levy (2)
119-431-014	264 MOUNTAIRE PKWY	Residential	19.55	0.00	19.54
119-431-015	268 MOUNTAIRE PKWY	Residential	19.55	0.00	19.54
119-431-016	272 MOUNTAIRE PKWY	Residential	19.55	0.00	19.54
119-431-017	276 MOUNTAIRE PKWY	Residential	19.55	0.00	19.54
119-431-018	280 MOUNTAIRE PKWY	Residential	19.55	0.00	19.54
119-431-019	284 MOUNTAIRE PKWY	Residential	19.55	0.00	19.54
119-432-001	259 MOUNTAIRE PKWY	Residential	19.55	0.00	19.54
119-432-002	263 MOUNTAIRE PKWY	Residential	19.55	0.00	19.54
119-432-003	267 MOUNTAIRE PKWY	Residential	19.55	0.00	19.54
119-432-004	269 MOUNTAIRE PKWY	Residential	19.55	0.00	19.54
119-432-005	271 MOUNTAIRE PKWY	Residential	19.55	0.00	19.54
119-432-006	273 MOUNTAIRE PKWY	Residential	19.55	0.00	19.54
119-432-007	277 MOUNTAIRE PKWY	Residential	19.55	0.00	19.54
119-432-008	281 MOUNTAIRE PKWY	Residential	19.55	0.00	19.54
119-432-009	285 MOUNTAIRE PKWY	Residential	19.55	0.00	19.54
119-432-010	289 MOUNTAIRE PKWY	Residential	19.55	0.00	19.54
119-432-011	293 MOUNTAIRE PKWY	Residential	19.55	0.00	19.54
119-440-001	102 MT EVEREST CT	Residential	19.55	0.00	19.54
119-440-002	108 MT EVEREST CT	Residential	19.55	0.00	19.54
119-440-003	114 MT EVEREST CT	Residential	19.55	0.00	19.54
119-440-004	120 MT EVEREST CT	Residential	19.55	0.00	19.54
119-440-005	126 MT EVEREST CT	Residential	19.55	0.00	19.54
119-440-006	132 MT EVEREST CT	Residential	19.55	0.00	19.54
119-440-008	144 MT EVEREST CT	Residential	19.55	0.00	19.54
119-440-009	148 MT EVEREST CT	Residential	19.55	0.00	19.54
119-440-013	127 MT EVEREST CT	Residential	19.55	0.00	19.54
119-440-014	121 MT EVEREST CT	Residential	19.55	0.00	19.54
119-440-015	115 MT EVEREST CT	Residential	19.55	0.00	19.54
119-440-016	109 MT EVEREST CT	Residential	19.55	0.00	19.54
119-440-017	103 MT EVEREST CT	Residential	19.55	0.00	19.54
119-440-018	145 MT EVEREST CT	Residential	19.55	0.00	19.54
119-440-019	133 MT EVEREST CT	Residential	19.55	0.00	19.54
119-440-020	139 MT EVEREST CT	Residential	19.55	0.00	19.54
119-440-021	138 MT EVEREST CT	Residential	19.55	0.00	19.54
119-451-001	201 CLIFFORD CT	Residential	19.55	0.00	19.54
119-451-002	207 CLIFFORD CT	Residential	19.55	0.00	19.54
119-451-003	211 CLIFFORD CT	Residential	19.55	0.00	19.54
119-451-004	208 CLIFFORD CT	Residential	19.55	0.00	19.54
119-451-005	202 CLIFFORD CT	Residential	19.55	0.00	19.54
119-451-006	301 MEREDITH CT	Residential	19.55	0.00	19.54
119-451-007	307 MEREDITH CT	Residential	19.55	0.00	19.54
119-451-008	314 MEREDITH CT	Residential	19.55	0.00	19.54
119-451-009	308 MEREDITH CT	Residential	19.55	0.00	19.54
119-451-010	302 MEREDITH CT	Residential	19.55	0.00	19.54
119-451-011	401 WRIGHT CT	Residential	19.55	0.00	19.54
119-451-012	407 WRIGHT CT	Residential	19.55	0.00	19.54
119-451-013	411 WRIGHT CT	Residential	19.55	0.00	19.54
119-451-014	420 WRIGHT CT	Residential	19.55	0.00	19.54
119-451-015	414 WRIGHT CT	Residential	19.55	0.00	19.54
119-451-016	408 WRIGHT CT	Residential	19.55	0.00	19.54
119-451-017	402 WRIGHT CT	Residential	19.55	0.00	19.54
119-451-018	501 E MYRICK CT	Residential	19.55	0.00	19.54
119-451-019	507 E MYRICK CT	Residential	19.55	0.00	19.54
119-451-020	511 E MYRICK CT	Residential	19.55	0.00	19.54
119-451-021	517 E MYRICK CT	Residential	19.55	0.00	19.54
119-451-022	523 E MYRICK CT	Residential	19.55	0.00	19.54
119-451-023	520 E MYRICK CT	Residential	19.55	0.00	19.54
119-451-024	514 E MYRICK CT	Residential	19.55	0.00	19.54
119-451-025	508 E MYRICK CT	Residential	19.55	0.00	19.54

**City of Clayton**  
**Community Facilities District 2006-1**  
**Downtown Park Operation and Maintenance Tax**  
**Fiscal Year 2015/16 Special Tax Roll**

<b>APN</b>	<b>Situs Address</b>	<b>Class</b>	<b>Maximum Special Tax (1)</b>	<b>Non-Residential Levy (2)</b>	<b>Residential Levy (2)</b>
119-451-026	502 E MYRICK CT	Residential	19.55	0.00	19.54
119-452-001	601 W MYRICK CT	Residential	19.55	0.00	19.54
119-452-002	607 W MYRICK CT	Residential	19.55	0.00	19.54
119-452-003	611 W MYRICK CT	Residential	19.55	0.00	19.54
119-452-004	617 W MYRICK CT	Residential	19.55	0.00	19.54
119-452-005	623 W MYRICK CT	Residential	19.55	0.00	19.54
119-452-006	614 W MYRICK CT	Residential	19.55	0.00	19.54
119-452-007	608 W MYRICK CT	Residential	19.55	0.00	19.54
119-452-008	602 W MYRICK CT	Residential	19.55	0.00	19.54
119-452-009	131 EL MOLINO DR	Residential	19.55	0.00	19.54
119-452-010	137 EL MOLINO DR	Residential	19.55	0.00	19.54
119-461-001	908 BERENDSEN CT	Residential	19.55	0.00	19.54
119-461-002	94 EL MOLINO DR	Residential	19.55	0.00	19.54
119-461-003	88 EL MOLINO DR	Residential	19.55	0.00	19.54
119-461-004	82 EL MOLINO DR	Residential	19.55	0.00	19.54
119-461-005	76 EL MOLINO DR	Residential	19.55	0.00	19.54
119-461-006	70 EL MOLINO DR	Residential	19.55	0.00	19.54
119-462-001	69 EL MOLINO DR	Residential	19.55	0.00	19.54
119-462-002	75 EL MOLINO DR	Residential	19.55	0.00	19.54
119-462-003	87 EL MOLINO DR	Residential	19.55	0.00	19.54
119-462-004	793 BLOCHING CIR	Residential	19.55	0.00	19.54
119-462-005	789 BLOCHING CIR	Residential	19.55	0.00	19.54
119-462-006	785 BLOCHING CIR	Residential	19.55	0.00	19.54
119-462-007	781 BLOCHING CIR	Residential	19.55	0.00	19.54
119-462-008	777 BLOCHING CIR	Residential	19.55	0.00	19.54
119-462-009	771 BLOCHING CIR	Residential	19.55	0.00	19.54
119-462-010	765 BLOCHING CIR	Residential	19.55	0.00	19.54
119-462-011	759 BLOCHING CIR	Residential	19.55	0.00	19.54
119-462-012	753 BLOCHING CIR	Residential	19.55	0.00	19.54
119-462-013	747 BLOCHING CIR	Residential	19.55	0.00	19.54
119-462-015	738 BLOCHING CIR	Residential	19.55	0.00	19.54
119-462-016	732 BLOCHING CIR	Residential	19.55	0.00	19.54
119-462-017	726 BLOCHING CIR	Residential	19.55	0.00	19.54
119-462-018	720 BLOCHING CIR	Residential	19.55	0.00	19.54
119-462-019	714 BLOCHING CIR	Residential	19.55	0.00	19.54
119-462-020	708 BLOCHING CIR	Residential	19.55	0.00	19.54
119-462-021	702 BLOCHING CIR	Residential	19.55	0.00	19.54
119-463-001	801 EBERHARDT CT	Residential	19.55	0.00	19.54
119-463-002	807 EBERHARDT CT	Residential	19.55	0.00	19.54
119-463-003	811 EBERHARDT CT	Residential	19.55	0.00	19.54
119-463-004	817 EBERHARDT CT	Residential	19.55	0.00	19.54
119-463-005	820 EBERHARDT CT	Residential	19.55	0.00	19.54
119-463-006	814 EBERHARDT CT	Residential	19.55	0.00	19.54
119-463-007	808 EBERHARDT CT	Residential	19.55	0.00	19.54
119-463-008	802 EBERHARDT CT	Residential	19.55	0.00	19.54
119-463-009	901 BERENDSEN CT	Residential	19.55	0.00	19.54
119-463-010	907 BERENDSEN CT	Residential	19.55	0.00	19.54
119-463-011	911 BERENDSEN CT	Residential	19.55	0.00	19.54
119-464-001	701 BLOCHING CIR	Residential	19.55	0.00	19.54
119-464-002	707 BLOCHING CIR	Residential	19.55	0.00	19.54
119-464-003	711 BLOCHING CIR	Residential	19.55	0.00	19.54
119-464-004	717 BLOCHING CIR	Residential	19.55	0.00	19.54
119-464-007	735 BLOCHING CIR	Residential	19.55	0.00	19.54
119-464-008	741 BLOCHING CIR	Residential	19.55	0.00	19.54
119-464-009	746 BLOCHING CIR	Residential	19.55	0.00	19.54
119-464-010	752 BLOCHING CIR	Residential	19.55	0.00	19.54
119-464-011	758 BLOCHING CIR	Residential	19.55	0.00	19.54
119-464-012	764 BLOCHING CIR	Residential	19.55	0.00	19.54
119-464-013	770 BLOCHING CIR	Residential	19.55	0.00	19.54

**City of Clayton**  
**Community Facilities District 2006-1**  
**Downtown Park Operation and Maintenance Tax**  
**Fiscal Year 2015/16 Special Tax Roll**

APN	Situs Address	Class	Maximum Special Tax (1)	Non-Residential Levy (2)	Residential Levy (2)
119-464-014	776 BLOCHING CIR	Residential	19.55	0.00	19.54
119-464-015	782 BLOCHING CIR	Residential	19.55	0.00	19.54
119-464-016	788 BLOCHING CIR	Residential	19.55	0.00	19.54
119-464-017	794 BLOCHING CIR	Residential	19.55	0.00	19.54
119-464-018	798 BLOCHING CIR	Residential	19.55	0.00	19.54
119-464-019	729 BLOCHING CIR	Residential	19.55	0.00	19.54
119-464-020	723 BLOCHING CIR	Residential	19.55	0.00	19.54
119-472-001	208 EL MOLINO DR	Residential	19.55	0.00	19.54
119-472-002	202 EL MOLINO DR	Residential	19.55	0.00	19.54
119-472-003	196 EL MOLINO DR	Residential	19.55	0.00	19.54
119-472-004	190 EL MOLINO DR	Residential	19.55	0.00	19.54
119-472-005	184 EL MOLINO DR	Residential	19.55	0.00	19.54
119-472-006	178 EL MOLINO DR	Residential	19.55	0.00	19.54
119-472-007	101 SALAZAR CT	Residential	19.55	0.00	19.54
119-472-008	107 SALAZAR CT	Residential	19.55	0.00	19.54
119-472-009	111 SALAZAR CT	Residential	19.55	0.00	19.54
119-472-010	120 SALAZAR CT	Residential	19.55	0.00	19.54
119-472-011	114 SALAZAR CT	Residential	19.55	0.00	19.54
119-472-012	108 SALAZAR CT	Residential	19.55	0.00	19.54
119-472-013	102 SALAZAR CT	Residential	19.55	0.00	19.54
119-472-015	102 SAMUEL CT	Residential	19.55	0.00	19.54
119-472-016	108 SAMUEL CT	Residential	19.55	0.00	19.54
119-472-017	114 SAMUEL CT	Residential	19.55	0.00	19.54
119-472-018	120 SAMUEL CT	Residential	19.55	0.00	19.54
119-472-019	121 SAMUEL CT	Residential	19.55	0.00	19.54
119-472-020	115 SAMUEL CT	Residential	19.55	0.00	19.54
119-472-021	107 SAMUEL CT	Residential	19.55	0.00	19.54
119-472-022	101 SAMUEL CT	Residential	19.55	0.00	19.54
119-472-023	202 BIGELOW ST	Residential	19.55	0.00	19.54
119-472-024	208 BIGELOW ST	Residential	19.55	0.00	19.54
119-472-025	214 BIGELOW ST	Residential	19.55	0.00	19.54
119-472-026	220 BIGELOW ST	Residential	19.55	0.00	19.54
119-472-027	226 BIGELOW ST	Residential	19.55	0.00	19.54
119-472-028	234 BIGELOW ST	Residential	19.55	0.00	19.54
119-472-029	240 BIGELOW ST	Residential	19.55	0.00	19.54
119-473-001	239 BIGELOW ST	Residential	19.55	0.00	19.54
119-473-002	233 BIGELOW ST	Residential	19.55	0.00	19.54
119-473-003	227 BIGELOW ST	Residential	19.55	0.00	19.54
119-473-004	221 BIGELOW ST	Residential	19.55	0.00	19.54
119-473-005	215 BIGELOW ST	Residential	19.55	0.00	19.54
119-473-006	207 BIGELOW ST	Residential	19.55	0.00	19.54
119-473-007	201 BIGELOW ST	Residential	19.55	0.00	19.54
119-473-008	280 BIGELOW ST	Residential	19.55	0.00	19.54
119-473-009	274 BIGELOW ST	Residential	19.55	0.00	19.54
119-473-010	268 BIGELOW ST	Residential	19.55	0.00	19.54
119-473-011	262 BIGELOW ST	Residential	19.55	0.00	19.54
119-473-012	256 BIGELOW ST	Residential	19.55	0.00	19.54
119-473-013	250 BIGELOW ST	Residential	19.55	0.00	19.54
119-480-002	245 BIGELOW ST	Residential	19.55	0.00	19.54
119-480-003	251 BIGELOW ST	Residential	19.55	0.00	19.54
119-480-004	257 BIGELOW ST	Residential	19.55	0.00	19.54
119-480-005	263 BIGELOW ST	Residential	19.55	0.00	19.54
119-480-006	269 BIGELOW ST	Residential	19.55	0.00	19.54
119-480-007	275 BIGELOW ST	Residential	19.55	0.00	19.54
119-480-008	7246 MARSH CREEK CIR	Residential	19.55	0.00	19.54
119-480-009	7252 MARSH CREEK CIR	Residential	19.55	0.00	19.54
119-480-010	7258 MARSH CREEK CIR	Residential	19.55	0.00	19.54
119-480-011	7264 MARSH CREEK CIR	Residential	19.55	0.00	19.54
119-480-012	7270 MARSH CREEK CIR	Residential	19.55	0.00	19.54

**City of Clayton**  
**Community Facilities District 2006-1**  
**Downtown Park Operation and Maintenance Tax**  
**Fiscal Year 2015/16 Special Tax Roll**

<b>APN</b>	<b>Situs Address</b>	<b>Class</b>	<b>Maximum Special Tax (1)</b>	<b>Non-Residential Levy (2)</b>	<b>Residential Levy (2)</b>
119-480-013	7280 MARSH CREEK CIR	Residential	19.55	0.00	19.54
119-480-014	7290 MARSH CREEK CIR	Residential	19.55	0.00	19.54
119-490-001	635 MT DUNCAN DR	Residential	19.55	0.00	19.54
119-490-002	641 MT DUNCAN DR	Residential	19.55	0.00	19.54
119-490-003	645 MT DUNCAN DR	Residential	19.55	0.00	19.54
119-490-004	540 MT DAVIDSON CT	Residential	19.55	0.00	19.54
119-490-005	534 MT DAVIDSON CT	Residential	19.55	0.00	19.54
119-490-006	528 MT DAVIDSON CT	Residential	19.55	0.00	19.54
119-490-007	522 MT DAVIDSON CT	Residential	19.55	0.00	19.54
119-490-008	516 MT DAVIDSON CT	Residential	19.55	0.00	19.54
119-490-009	510 MT DAVIDSON CT	Residential	19.55	0.00	19.54
119-490-010	504 MT DAVIDSON CT	Residential	19.55	0.00	19.54
119-490-011	505 MT DAVIDSON CT	Residential	19.55	0.00	19.54
119-490-012	511 MT DAVIDSON CT	Residential	19.55	0.00	19.54
119-490-013	517 MT DAVIDSON CT	Residential	19.55	0.00	19.54
119-490-014	523 MT DAVIDSON CT	Residential	19.55	0.00	19.54
119-490-015	529 MT DAVIDSON CT	Residential	19.55	0.00	19.54
119-490-016	535 MT DAVIDSON CT	Residential	19.55	0.00	19.54
119-490-017	541 MT DAVIDSON CT	Residential	19.55	0.00	19.54
119-490-018	590 MT OLIVET PL	Residential	19.55	0.00	19.54
119-490-019	584 MT OLIVET PL	Residential	19.55	0.00	19.54
119-490-020	578 MT OLIVET PL	Residential	19.55	0.00	19.54
119-490-021	572 MT OLIVET PL	Residential	19.55	0.00	19.54
119-490-022	566 MT OLIVET PL	Residential	19.55	0.00	19.54
119-490-023	560 MT OLIVET PL	Residential	19.55	0.00	19.54
119-490-026	561 MT OLIVET PL	Residential	19.55	0.00	19.54
119-490-027	567 MT OLIVET PL	Residential	19.55	0.00	19.54
119-490-028	573 MT OLIVET PL	Residential	19.55	0.00	19.54
119-490-029	579 MT OLIVET PL	Residential	19.55	0.00	19.54
119-490-030	585 MT OLIVET PL	Residential	19.55	0.00	19.54
119-490-031	591 MT OLIVET PL	Residential	19.55	0.00	19.54
119-490-034	615 MT OLIVET CT	Residential	19.55	0.00	19.54
119-490-035	621 MT OLIVET CT	Residential	19.55	0.00	19.54
119-490-036	627 MT OLIVET CT	Residential	19.55	0.00	19.54
119-490-037	633 MT OLIVET CT	Residential	19.55	0.00	19.54
119-490-038	639 MT OLIVET CT	Residential	19.55	0.00	19.54
119-490-039	645 MT OLIVET CT	Residential	19.55	0.00	19.54
119-490-040	651 MT OLIVET CT	Residential	19.55	0.00	19.54
119-490-041	650 MT OLIVET CT	Residential	19.55	0.00	19.54
119-490-042	646 MT OLIVET CT	Residential	19.55	0.00	19.54
119-490-043	642 MT OLIVET CT	Residential	19.55	0.00	19.54
119-490-044	638 MT OLIVET CT	Residential	19.55	0.00	19.54
119-490-045	632 MT OLIVET CT	Residential	19.55	0.00	19.54
119-490-046	626 MT OLIVET CT	Residential	19.55	0.00	19.54
119-490-047	620 MT OLIVET CT	Residential	19.55	0.00	19.54
119-490-048	652 MT DUNCAN DR	Residential	19.55	0.00	19.54
119-490-049	648 MT DUNCAN DR	Residential	19.55	0.00	19.54
119-490-050	640 MT DUNCAN DR	Residential	19.55	0.00	19.54
119-490-051	636 MT DUNCAN DR	Residential	19.55	0.00	19.54
119-490-052	632 MT DUNCAN DR	Residential	19.55	0.00	19.54
119-490-054	603 MT OLIVET CT	Residential	19.55	0.00	19.54
119-490-055	609 MT OLIVET CT	Residential	19.55	0.00	19.54
119-490-056	554 MT OLIVET PL	Residential	19.55	0.00	19.54
119-490-057	555 MT OLIVET PL	Residential	19.55	0.00	19.54
119-510-004	327 MT SIERRA PL	Residential	19.55	0.00	19.54
119-510-005	331 MT SIERRA PL	Residential	19.55	0.00	19.54
119-510-006	335 MT SIERRA PL	Residential	19.55	0.00	19.54
119-510-007	339 MT SIERRA PL	Residential	19.55	0.00	19.54
119-510-008	336 MT SIERRA PL	Residential	19.55	0.00	19.54



**City of Clayton**  
**Community Facilities District 2006-1**  
**Downtown Park Operation and Maintenance Tax**  
**Fiscal Year 2015/16 Special Tax Roll**

<b>APN</b>	<b>Situs Address</b>	<b>Class</b>	<b>Maximum Special Tax (1)</b>	<b>Non-Residential Levy (2)</b>	<b>Residential Levy (2)</b>
119-510-009	332 MT SIERRA PL	Residential	19.55	0.00	19.54
119-510-010	324 MT SIERRA PL	Residential	19.55	0.00	19.54
119-510-011	320 MT SIERRA PL	Residential	19.55	0.00	19.54
119-510-012	316 MT SIERRA PL	Residential	19.55	0.00	19.54
119-510-013	312 MT SIERRA PL	Residential	19.55	0.00	19.54
119-510-014	308 MT SIERRA PL	Residential	19.55	0.00	19.54
119-510-015	302 MT SIERRA PL	Residential	19.55	0.00	19.54
119-510-016	305 MOUNTAIRE PKWY	Residential	19.55	0.00	19.54
119-510-017	309 MOUNTAIRE PKWY	Residential	19.55	0.00	19.54
119-510-018	313 MOUNTAIRE PKWY	Residential	19.55	0.00	19.54
119-510-020	297 MOUNTAIRE PKWY	Residential	19.55	0.00	19.54
119-510-021	305 MT SIERRA PL	Residential	19.55	0.00	19.54
119-510-022	323 MT SIERRA PL	Residential	19.55	0.00	19.54
119-520-002	308 MOUNTAIRE PKWY	Residential	19.55	0.00	19.54
119-520-003	304 MOUNTAIRE PKWY	Residential	19.55	0.00	19.54
119-520-004	302 MOUNTAIRE PKWY	Residential	19.55	0.00	19.54
119-520-005	103 MT TRINITY CT	Residential	19.55	0.00	19.54
119-520-006	109 MT TRINITY CT	Residential	19.55	0.00	19.54
119-520-007	115 MT TRINITY CT	Residential	19.55	0.00	19.54
119-520-008	119 MT TRINITY CT	Residential	19.55	0.00	19.54
119-520-009	123 MT TRINITY CT	Residential	19.55	0.00	19.54
119-520-012	122 MT TRINITY CT	Residential	19.55	0.00	19.54
119-520-013	118 MT TRINITY CT	Residential	19.55	0.00	19.54
119-520-014	114 MT TRINITY CT	Residential	19.55	0.00	19.54
119-520-015	102 MT TRINITY CT	Residential	19.55	0.00	19.54
119-520-016	127 MT TRINITY CT	Residential	19.55	0.00	19.54
119-520-017	126 MT TRINITY CT	Residential	19.55	0.00	19.54
119-530-001	1100 EASLEY DR	Residential	19.55	0.00	19.54
119-530-002	802 SAVIGNON CT	Residential	19.55	0.00	19.54
119-530-003	808 SAVIGNON CT	Residential	19.55	0.00	19.54
119-530-004	814 SAVIGNON CT	Residential	19.55	0.00	19.54
119-530-005	820 SAVIGNON CT	Residential	19.55	0.00	19.54
119-530-006	826 SAVIGNON CT	Residential	19.55	0.00	19.54
119-530-007	832 SAVIGNON CT	Residential	19.55	0.00	19.54
119-530-008	827 SAVIGNON CT	Residential	19.55	0.00	19.54
119-530-009	821 SAVIGNON CT	Residential	19.55	0.00	19.54
119-530-010	815 SAVIGNON CT	Residential	19.55	0.00	19.54
119-530-011	807 SAVIGNON CT	Residential	19.55	0.00	19.54
119-530-012	801 SAVIGNON CT	Residential	19.55	0.00	19.54
119-530-013	1126 EASLEY DR	Residential	19.55	0.00	19.54
119-530-014	708 REISLING CT	Residential	19.55	0.00	19.54
119-530-015	714 REISLING CT	Residential	19.55	0.00	19.54
119-530-016	709 REISLING CT	Residential	19.55	0.00	19.54
119-530-017	703 REISLING CT	Residential	19.55	0.00	19.54
119-530-018	1134 EASLEY DR	Residential	19.55	0.00	19.54
119-530-019	1140 EASLEY DR	Residential	19.55	0.00	19.54
119-530-020	1146 EASLEY DR	Residential	19.55	0.00	19.54
119-530-021	1152 EASLEY DR	Residential	19.55	0.00	19.54
119-530-022	1158 EASLEY DR	Residential	19.55	0.00	19.54
119-541-001	502 HAMBURG CIR	Residential	19.55	0.00	19.54
119-541-002	508 HAMBURG CIR	Residential	19.55	0.00	19.54
119-541-003	514 HAMBURG CIR	Residential	19.55	0.00	19.54
119-541-004	520 HAMBURG CIR	Residential	19.55	0.00	19.54
119-541-005	526 HAMBURG CIR	Residential	19.55	0.00	19.54
119-542-001	533 HAMBURG CIR	Residential	19.55	0.00	19.54
119-542-002	527 HAMBURG CIR	Residential	19.55	0.00	19.54
119-542-003	521 HAMBURG CIR	Residential	19.55	0.00	19.54
119-542-004	608 PINOT CT	Residential	19.55	0.00	19.54
119-542-005	614 PINOT CT	Residential	19.55	0.00	19.54

**City of Clayton**  
**Community Facilities District 2006-1**  
**Downtown Park Operation and Maintenance Tax**  
**Fiscal Year 2015/16 Special Tax Roll**

<b>APN</b>	<b>Situs Address</b>	<b>Class</b>	<b>Maximum Special Tax (1)</b>	<b>Non-Residential Levy (2)</b>	<b>Residential Levy (2)</b>
119-542-006	620 PINOT CT	Residential	19.55	0.00	19.54
119-542-007	615 PINOT CT	Residential	19.55	0.00	19.54
119-542-008	607 PINOT CT	Residential	19.55	0.00	19.54
119-542-009	515 HAMBURG CIR	Residential	19.55	0.00	19.54
119-542-010	507 HAMBURG CIR	Residential	19.55	0.00	19.54
119-542-011	501 HAMBURG CIR	Residential	19.55	0.00	19.54
119-542-012	1139 EASLEY DR	Residential	19.55	0.00	19.54
119-542-013	1133 EASLEY DR	Residential	19.55	0.00	19.54
119-542-014	1121 EASLEY DR	Residential	19.55	0.00	19.54
119-542-015	1115 EASLEY DR	Residential	19.55	0.00	19.54
119-542-016	902 SYLVANER CT	Residential	19.55	0.00	19.54
119-542-017	908 SYLVANER CT	Residential	19.55	0.00	19.54
119-542-018	914 SYLVANER CT	Residential	19.55	0.00	19.54
119-542-019	920 SYLVANER CT	Residential	19.55	0.00	19.54
119-542-020	926 SYLVANER CT	Residential	19.55	0.00	19.54
119-542-021	921 SYLVANER CT	Residential	19.55	0.00	19.54
119-542-022	915 SYLVANER CT	Residential	19.55	0.00	19.54
119-542-023	907 SYLVANER CT	Residential	19.55	0.00	19.54
119-542-024	901 SYLVANER CT	Residential	19.55	0.00	19.54
119-551-001	1151 GAMAY DR	Residential	19.55	0.00	19.54
119-552-001	1157 GAMAY DR	Residential	19.55	0.00	19.54
119-552-002	1163 GAMAY DR	Residential	19.55	0.00	19.54
119-552-003	1169 GAMAY DR	Residential	19.55	0.00	19.54
119-552-004	1175 GAMAY DR	Residential	19.55	0.00	19.54
119-552-005	1181 GAMAY DR	Residential	19.55	0.00	19.54
119-552-006	1187 GAMAY DR	Residential	19.55	0.00	19.54
119-552-007	1193 GAMAY DR	Residential	19.55	0.00	19.54
119-552-008	1199 GAMAY DR	Residential	19.55	0.00	19.54
119-552-009	1205 GAMAY DR	Residential	19.55	0.00	19.54
119-552-010	1211 GAMAY DR	Residential	19.55	0.00	19.54
119-552-011	1217 GAMAY DR	Residential	19.55	0.00	19.54
119-553-001	306 SEMILLON CIR	Residential	19.55	0.00	19.54
119-553-002	314 SEMILLON CIR	Residential	19.55	0.00	19.54
119-553-003	320 SEMILLON CIR	Residential	19.55	0.00	19.54
119-553-004	326 SEMILLON CIR	Residential	19.55	0.00	19.54
119-553-006	329 SEMILLON CIR	Residential	19.55	0.00	19.54
119-553-007	335 SEMILLON CIR	Residential	19.55	0.00	19.54
119-553-008	341 SEMILLON CIR	Residential	19.55	0.00	19.54
119-553-009	347 SEMILLON CIR	Residential	19.55	0.00	19.54
119-553-010	353 SEMILLON CIR	Residential	19.55	0.00	19.54
119-553-011	402 ZINFANDEL CIR	Residential	19.55	0.00	19.54
119-553-012	408 ZINFANDEL CIR	Residential	19.55	0.00	19.54
119-553-013	414 ZINFANDEL CIR	Residential	19.55	0.00	19.54
119-553-014	420 ZINFANDEL CIR	Residential	19.55	0.00	19.54
119-553-015	426 ZINFANDEL CIR	Residential	19.55	0.00	19.54
119-553-016	435 ZINFANDEL CIR	Residential	19.55	0.00	19.54
119-553-017	441 ZINFANDEL CIR	Residential	19.55	0.00	19.54
119-553-018	447 ZINFANDEL CIR	Residential	19.55	0.00	19.54
119-554-001	327 SEMILLON CIR	Residential	19.55	0.00	19.54
119-554-002	321 SEMILLON CIR	Residential	19.55	0.00	19.54
119-554-003	315 SEMILLON CIR	Residential	19.55	0.00	19.54
119-554-004	307 SEMILLON CIR	Residential	19.55	0.00	19.54
119-554-005	301 SEMILLON CIR	Residential	19.55	0.00	19.54
119-554-006	350 SEMILLON CIR	Residential	19.55	0.00	19.54
119-554-007	346 SEMILLON CIR	Residential	19.55	0.00	19.54
119-554-008	340 SEMILLON CIR	Residential	19.55	0.00	19.54
119-554-009	334 SEMILLON CIR	Residential	19.55	0.00	19.54
119-554-010	328 SEMILLON CIR	Residential	19.55	0.00	19.54
119-555-001	427 ZINFANDEL CIR	Residential	19.55	0.00	19.54

**City of Clayton**  
**Community Facilities District 2006-1**  
**Downtown Park Operation and Maintenance Tax**  
**Fiscal Year 2015/16 Special Tax Roll**

<b>APN</b>	<b>Situs Address</b>	<b>Class</b>	<b>Maximum Special Tax (1)</b>	<b>Non-Residential Levy (2)</b>	<b>Residential Levy (2)</b>
119-555-002	421 ZINFANDEL CIR	Residential	19.55	0.00	19.54
119-555-003	415 ZINFANDEL CIR	Residential	19.55	0.00	19.54
119-555-004	401 ZINFANDEL CIR	Residential	19.55	0.00	19.54
119-555-005	1164 GAMAY DR	Residential	19.55	0.00	19.54
119-555-006	1158 GAMAY DR	Residential	19.55	0.00	19.54
119-555-007	440 ZINFANDEL CIR	Residential	19.55	0.00	19.54
119-555-008	434 ZINFANDEL CIR	Residential	19.55	0.00	19.54
119-555-009	428 ZINFANDEL CIR	Residential	19.55	0.00	19.54
119-560-003	943 DOUGLAS CT	Residential	19.55	0.00	19.54
119-560-004	949 DOUGLAS CT	Residential	19.55	0.00	19.54
119-560-005	956 DOUGLAS CT	Residential	19.55	0.00	19.54
119-560-006	950 DOUGLAS CT	Residential	19.55	0.00	19.54
119-560-007	944 DOUGLAS CT	Residential	19.55	0.00	19.54
119-560-008	938 DOUGLAS CT	Residential	19.55	0.00	19.54
119-560-009	932 DOUGLAS CT	Residential	19.55	0.00	19.54
119-560-012	500 DOUGLAS RD	Residential	19.55	0.00	19.54
119-560-015	931 DOUGLAS CT	Residential	19.55	0.00	19.54
119-560-016	937 DOUGLAS CT	Residential	19.55	0.00	19.54
119-560-017	550 DOUGLAS RD	Residential	19.55	0.00	19.54
119-572-001	1302 EASLEY DR	Residential	19.55	0.00	19.54
119-572-002	1296 EASLEY DR	Residential	19.55	0.00	19.54
119-572-003	1290 EASLEY DR	Residential	19.55	0.00	19.54
119-572-004	1284 EASLEY DR	Residential	19.55	0.00	19.54
119-572-005	1278 EASLEY DR	Residential	19.55	0.00	19.54
119-572-006	1272 EASLEY DR	Residential	19.55	0.00	19.54
119-572-007	1266 EASLEY DR	Residential	19.55	0.00	19.54
119-572-008	1260 EASLEY DR	Residential	19.55	0.00	19.54
119-572-009	1254 EASLEY DR	Residential	19.55	0.00	19.54
119-573-001	1315 EASLEY DR	Residential	19.55	0.00	19.54
119-573-002	1307 EASLEY DR	Residential	19.55	0.00	19.54
119-573-003	1301 EASLEY DR	Residential	19.55	0.00	19.54
119-573-004	1295 EASLEY DR	Residential	19.55	0.00	19.54
119-573-005	106 CABERNET CT	Residential	19.55	0.00	19.54
119-573-006	121 CABERNET CT	Residential	19.55	0.00	19.54
119-573-007	115 CABERNET CT	Residential	19.55	0.00	19.54
119-573-008	107 CABERNET CT	Residential	19.55	0.00	19.54
119-573-009	101 CABERNET CT	Residential	19.55	0.00	19.54
119-573-010	202 COLOMBARD CT	Residential	19.55	0.00	19.54
119-573-011	208 COLOMBARD CT	Residential	19.55	0.00	19.54
119-573-012	215 COLOMBARD CT	Residential	19.55	0.00	19.54
119-573-013	207 COLOMBARD CT	Residential	19.55	0.00	19.54
119-573-014	201 COLOMBARD CT	Residential	19.55	0.00	19.54
119-573-015	1255 EASLEY DR	Residential	19.55	0.00	19.54
119-581-001	372 CHARDONNAY CIR	Residential	19.55	0.00	19.54
119-581-002	366 CHARDONNAY CIR	Residential	19.55	0.00	19.54
119-581-003	360 CHARDONNAY CIR	Residential	19.55	0.00	19.54
119-581-004	354 CHARDONNAY CIR	Residential	19.55	0.00	19.54
119-581-005	348 CHARDONNAY CIR	Residential	19.55	0.00	19.54
119-581-006	342 CHARDONNAY CIR	Residential	19.55	0.00	19.54
119-581-007	336 CHARDONNAY CIR	Residential	19.55	0.00	19.54
119-581-008	333 CHARDONNAY CIR	Residential	19.55	0.00	19.54
119-581-009	327 CHARDONNAY CIR	Residential	19.55	0.00	19.54
119-581-010	321 CHARDONNAY CIR	Residential	19.55	0.00	19.54
119-581-011	315 CHARDONNAY CIR	Residential	19.55	0.00	19.54
119-581-012	307 CHARDONNAY CIR	Residential	19.55	0.00	19.54
119-581-013	301 CHARDONNAY CIR	Residential	19.55	0.00	19.54
119-582-001	341 CHARDONNAY CIR	Residential	19.55	0.00	19.54
119-582-002	347 CHARDONNAY CIR	Residential	19.55	0.00	19.54
119-582-003	353 CHARDONNAY CIR	Residential	19.55	0.00	19.54

**City of Clayton**  
**Community Facilities District 2006-1**  
**Downtown Park Operation and Maintenance Tax**  
**Fiscal Year 2015/16 Special Tax Roll**

<b>APN</b>	<b>Situs Address</b>	<b>Class</b>	<b>Maximum Special Tax (1)</b>	<b>Non-Residential Levy (2)</b>	<b>Residential Levy (2)</b>
119-582-004	359 CHARDONNAY CIR	Residential	19.55	0.00	19.54
119-582-005	365 CHARDONNAY CIR	Residential	19.55	0.00	19.54
119-582-006	371 CHARDONNAY CIR	Residential	19.55	0.00	19.54
119-582-007	302 CHARDONNAY CIR	Residential	19.55	0.00	19.54
119-582-008	308 CHARDONNAY CIR	Residential	19.55	0.00	19.54
119-582-009	314 CHARDONNAY CIR	Residential	19.55	0.00	19.54
119-582-010	320 CHARDONNAY CIR	Residential	19.55	0.00	19.54
119-582-011	326 CHARDONNAY CIR	Residential	19.55	0.00	19.54
119-582-012	332 CHARDONNAY CIR	Residential	19.55	0.00	19.54
119-583-001	1248 EASLEY DR	Residential	19.55	0.00	19.54
119-583-002	1242 EASLEY DR	Residential	19.55	0.00	19.54
119-583-003	1236 EASLEY DR	Residential	19.55	0.00	19.54
119-583-004	1230 EASLEY DR	Residential	19.55	0.00	19.54
119-583-005	1224 EASLEY DR	Residential	19.55	0.00	19.54
119-583-006	1218 EASLEY DR	Residential	19.55	0.00	19.54
119-591-001	464 GRENACHE CIR	Residential	19.55	0.00	19.54
119-591-002	458 GRENACHE CIR	Residential	19.55	0.00	19.54
119-591-003	452 GRENACHE CIR	Residential	19.55	0.00	19.54
119-591-004	446 GRENACHE CIR	Residential	19.55	0.00	19.54
119-591-005	440 GRENACHE CIR	Residential	19.55	0.00	19.54
119-591-006	436 GRENACHE CIR	Residential	19.55	0.00	19.54
119-591-007	427 GRENACHE CIR	Residential	19.55	0.00	19.54
119-591-008	421 GRENACHE CIR	Residential	19.55	0.00	19.54
119-591-009	415 GRENACHE CIR	Residential	19.55	0.00	19.54
119-591-010	407 GRENACHE CIR	Residential	19.55	0.00	19.54
119-591-011	401 GRENACHE CIR	Residential	19.55	0.00	19.54
119-591-012	564 HAMBURG CIR	Residential	19.55	0.00	19.54
119-591-013	558 HAMBURG CIR	Residential	19.55	0.00	19.54
119-591-014	552 HAMBURG CIR	Residential	19.55	0.00	19.54
119-591-015	546 HAMBURG CIR	Residential	19.55	0.00	19.54
119-591-016	540 HAMBURG CIR	Residential	19.55	0.00	19.54
119-592-001	441 GRENACHE CIR	Residential	19.55	0.00	19.54
119-592-002	447 GRENACHE CIR	Residential	19.55	0.00	19.54
119-592-003	453 GRENACHE CIR	Residential	19.55	0.00	19.54
119-592-004	459 GRENACHE CIR	Residential	19.55	0.00	19.54
119-592-005	465 GRENACHE CIR	Residential	19.55	0.00	19.54
119-592-006	402 GRENACHE CIR	Residential	19.55	0.00	19.54
119-592-007	408 GRENACHE CIR	Residential	19.55	0.00	19.54
119-592-008	414 GRENACHE CIR	Residential	19.55	0.00	19.54
119-592-009	420 GRENACHE CIR	Residential	19.55	0.00	19.54
119-592-010	426 GRENACHE CIR	Residential	19.55	0.00	19.54
119-593-001	541 HAMBURG CIR	Residential	19.55	0.00	19.54
119-593-002	547 HAMBURG CIR	Residential	19.55	0.00	19.54
119-593-003	553 HAMBURG CIR	Residential	19.55	0.00	19.54
119-593-004	559 HAMBURG CIR	Residential	19.55	0.00	19.54
119-593-005	565 HAMBURG CIR	Residential	19.55	0.00	19.54
119-594-001	1212 EASLEY DR	Residential	19.55	0.00	19.54
119-594-002	1206 EASLEY DR	Residential	19.55	0.00	19.54
119-594-003	1200 EASLEY DR	Residential	19.55	0.00	19.54
119-594-004	1194 EASLEY DR	Residential	19.55	0.00	19.54
119-594-005	1188 EASLEY DR	Residential	19.55	0.00	19.54
119-594-006	1182 EASLEY DR	Residential	19.55	0.00	19.54
119-594-007	1176 EASLEY DR	Residential	19.55	0.00	19.54
119-594-008	1170 EASLEY DR	Residential	19.55	0.00	19.54
119-594-009	1164 EASLEY DR	Residential	19.55	0.00	19.54
119-600-001	205 EL PUEBLO PL	Residential	19.55	0.00	19.54
119-600-002	209 EL PUEBLO PL	Residential	19.55	0.00	19.54
119-600-003	215 EL PUEBLO PL	Residential	19.55	0.00	19.54
119-600-004	219 EL PUEBLO PL	Residential	19.55	0.00	19.54

**City of Clayton**  
**Community Facilities District 2006-1**  
**Downtown Park Operation and Maintenance Tax**  
**Fiscal Year 2015/16 Special Tax Roll**

<b>APN</b>	<b>Situs Address</b>	<b>Class</b>	<b>Maximum Special Tax (1)</b>	<b>Non-Residential Levy (2)</b>	<b>Residential Levy (2)</b>
119-600-005	223 EL PUEBLO PL	Residential	19.55	0.00	19.54
119-600-006	229 EL PUEBLO PL	Residential	19.55	0.00	19.54
119-600-007	233 EL PUEBLO PL	Residential	19.55	0.00	19.54
119-600-008	237 EL PUEBLO PL	Residential	19.55	0.00	19.54
119-600-009	23 EL TORO CT	Residential	19.55	0.00	19.54
119-600-010	24 EL TORO CT	Residential	19.55	0.00	19.54
119-600-011	22 EL TORO CT	Residential	19.55	0.00	19.54
119-600-012	20 EL TORO CT	Residential	19.55	0.00	19.54
119-600-013	241 EL PUEBLO PL	Residential	19.55	0.00	19.54
119-600-014	245 EL PUEBLO PL	Residential	19.55	0.00	19.54
119-600-015	249 EL PUEBLO PL	Residential	19.55	0.00	19.54
119-600-016	253 EL PUEBLO PL	Residential	19.55	0.00	19.54
119-600-017	257 EL PUEBLO PL	Residential	19.55	0.00	19.54
119-600-018	261 EL PUEBLO PL	Residential	19.55	0.00	19.54
119-600-019	265 EL PUEBLO PL	Residential	19.55	0.00	19.54
119-600-020	269 EL PUEBLO PL	Residential	19.55	0.00	19.54
119-600-021	266 EL PUEBLO PL	Residential	19.55	0.00	19.54
119-600-022	262 EL PUEBLO PL	Residential	19.55	0.00	19.54
119-600-023	258 EL PUEBLO PL	Residential	19.55	0.00	19.54
119-600-024	254 EL PUEBLO PL	Residential	19.55	0.00	19.54
119-600-025	250 EL PUEBLO PL	Residential	19.55	0.00	19.54
119-600-026	246 EL PUEBLO PL	Residential	19.55	0.00	19.54
119-600-027	242 EL PUEBLO PL	Residential	19.55	0.00	19.54
119-600-028	230 EL PUEBLO PL	Residential	19.55	0.00	19.54
119-600-029	51 LA HONDA CT	Residential	19.55	0.00	19.54
119-600-030	53 LA HONDA CT	Residential	19.55	0.00	19.54
119-600-031	55 LA HONDA CT	Residential	19.55	0.00	19.54
119-600-032	56 LA HONDA CT	Residential	19.55	0.00	19.54
119-600-033	54 LA HONDA CT	Residential	19.55	0.00	19.54
119-600-034	52 LA HONDA CT	Residential	19.55	0.00	19.54
119-600-035	50 LA HONDA CT	Residential	19.55	0.00	19.54
119-600-036	101 LA ENCINAL CT	Residential	19.55	0.00	19.54
119-600-037	103 LA ENCINAL CT	Residential	19.55	0.00	19.54
119-600-038	105 LA ENCINAL CT	Residential	19.55	0.00	19.54
119-600-039	107 LA ENCINAL CT	Residential	19.55	0.00	19.54
119-600-040	115 LA ENCINAL CT	Residential	19.55	0.00	19.54
119-600-041	117 LA ENCINAL CT	Residential	19.55	0.00	19.54
119-600-042	119 LA ENCINAL CT	Residential	19.55	0.00	19.54
119-600-043	121 LA ENCINAL CT	Residential	19.55	0.00	19.54
119-600-044	122 LA ENCINAL CT	Residential	19.55	0.00	19.54
119-600-045	120 LA ENCINAL CT	Residential	19.55	0.00	19.54
119-600-046	118 LA ENCINAL CT	Residential	19.55	0.00	19.54
119-600-047	116 LA ENCINAL CT	Residential	19.55	0.00	19.54
119-600-048	114 LA ENCINAL CT	Residential	19.55	0.00	19.54
119-600-049	112 LA ENCINAL CT	Residential	19.55	0.00	19.54
119-600-050	110 LA ENCINAL CT	Residential	19.55	0.00	19.54
119-600-051	108 LA ENCINAL CT	Residential	19.55	0.00	19.54
119-600-052	106 LA ENCINAL CT	Residential	19.55	0.00	19.54
119-600-053	104 LA ENCINAL CT	Residential	19.55	0.00	19.54
119-600-054	102 LA ENCINAL CT	Residential	19.55	0.00	19.54
119-600-055	100 LA ENCINAL CT	Residential	19.55	0.00	19.54
119-600-056	41 EL PORTAL DR	Residential	19.55	0.00	19.54
119-600-057	47 EL PORTAL DR	Residential	19.55	0.00	19.54
119-600-058	53 EL PORTAL DR	Residential	19.55	0.00	19.54
119-600-059	59 EL PORTAL DR	Residential	19.55	0.00	19.54
119-600-060	65 EL PORTAL DR	Residential	19.55	0.00	19.54
119-600-061	75 EL PORTAL DR	Residential	19.55	0.00	19.54
119-600-062	71 EL PORTAL DR	Residential	19.55	0.00	19.54
119-610-001	85 EL PORTAL PL	Residential	19.55	0.00	19.54

**City of Clayton**  
**Community Facilities District 2006-1**  
**Downtown Park Operation and Maintenance Tax**  
**Fiscal Year 2015/16 Special Tax Roll**

<b>APN</b>	<b>Situs Address</b>	<b>Class</b>	<b>Maximum Special Tax (1)</b>	<b>Non-Residential Levy (2)</b>	<b>Residential Levy (2)</b>
119-610-002	89 EL PORTAL PL	Residential	19.55	0.00	19.54
119-610-005	101 EL PORTAL PL	Residential	19.55	0.00	19.54
119-610-006	107 EL PORTAL PL	Residential	19.55	0.00	19.54
119-610-007	111 EL PORTAL PL	Residential	19.55	0.00	19.54
119-610-008	115 EL PORTAL PL	Residential	19.55	0.00	19.54
119-610-009	41 LA CANADA CT	Residential	19.55	0.00	19.54
119-610-010	43 LA CANADA CT	Residential	19.55	0.00	19.54
119-610-011	45 LA CANADA CT	Residential	19.55	0.00	19.54
119-610-012	47 LA CANADA CT	Residential	19.55	0.00	19.54
119-610-013	48 LA CANADA CT	Residential	19.55	0.00	19.54
119-610-014	46 LA CANADA CT	Residential	19.55	0.00	19.54
119-610-015	44 LA CANADA CT	Residential	19.55	0.00	19.54
119-610-016	40 LA CANADA CT	Residential	19.55	0.00	19.54
119-610-017	133 EL PORTAL PL	Residential	19.55	0.00	19.54
119-610-018	139 EL PORTAL PL	Residential	19.55	0.00	19.54
119-610-019	143 EL PORTAL PL	Residential	19.55	0.00	19.54
119-610-020	147 EL PORTAL PL	Residential	19.55	0.00	19.54
119-610-021	148 EL PORTAL PL	Residential	19.55	0.00	19.54
119-610-022	144 EL PORTAL PL	Residential	19.55	0.00	19.54
119-610-023	140 EL PORTAL PL	Residential	19.55	0.00	19.54
119-610-024	136 EL PORTAL PL	Residential	19.55	0.00	19.54
119-610-025	134 EL PORTAL PL	Residential	19.55	0.00	19.54
119-610-026	132 EL PORTAL PL	Residential	19.55	0.00	19.54
119-610-027	130 EL PORTAL PL	Residential	19.55	0.00	19.54
119-610-028	126 EL PORTAL PL	Residential	19.55	0.00	19.54
119-610-029	122 EL PORTAL PL	Residential	19.55	0.00	19.54
119-610-030	118 EL PORTAL PL	Residential	19.55	0.00	19.54
119-610-031	114 EL PORTAL PL	Residential	19.55	0.00	19.54
119-610-032	110 EL PORTAL PL	Residential	19.55	0.00	19.54
119-610-033	108 EL PORTAL PL	Residential	19.55	0.00	19.54
119-610-034	106 EL PORTAL PL	Residential	19.55	0.00	19.54
119-610-035	93 EL PORTAL PL	Residential	19.55	0.00	19.54
119-610-036	97 EL PORTAL PL	Residential	19.55	0.00	19.54
119-620-001	200 STRANAHAH CIR	Residential	19.55	0.00	19.54
119-620-002	202 STRANAHAH CIR	Residential	19.55	0.00	19.54
119-620-003	204 STRANAHAH CIR	Residential	19.55	0.00	19.54
119-620-004	206 STRANAHAH CIR	Residential	19.55	0.00	19.54
119-620-005	208 STRANAHAH CIR	Residential	19.55	0.00	19.54
119-620-006	210 STRANAHAH CIR	Residential	19.55	0.00	19.54
119-620-007	212 STRANAHAH CIR	Residential	19.55	0.00	19.54
119-620-008	214 STRANAHAH CIR	Residential	19.55	0.00	19.54
119-620-009	216 STRANAHAH CIR	Residential	19.55	0.00	19.54
119-620-010	218 STRANAHAH CIR	Residential	19.55	0.00	19.54
119-620-011	220 STRANAHAH CIR	Residential	19.55	0.00	19.54
119-620-012	222 STRANAHAH CIR	Residential	19.55	0.00	19.54
119-620-013	224 STRANAHAH CIR	Residential	19.55	0.00	19.54
119-620-014	226 STRANAHAH CIR	Residential	19.55	0.00	19.54
119-620-015	228 STRANAHAH CIR	Residential	19.55	0.00	19.54
119-620-016	230 STRANAHAH CIR	Residential	19.55	0.00	19.54
119-620-017	232 STRANAHAH CIR	Residential	19.55	0.00	19.54
119-620-018	234 STRANAHAH CIR	Residential	19.55	0.00	19.54
119-620-019	236 STRANAHAH CIR	Residential	19.55	0.00	19.54
119-620-020	238 STRANAHAH CIR	Residential	19.55	0.00	19.54
119-620-021	240 STRANAHAH CIR	Residential	19.55	0.00	19.54
119-620-022	242 STRANAHAH CIR	Residential	19.55	0.00	19.54
119-620-023	244 STRANAHAH CIR	Residential	19.55	0.00	19.54
119-620-024	246 STRANAHAH CIR	Residential	19.55	0.00	19.54
119-620-025	248 STRANAHAH CIR	Residential	19.55	0.00	19.54
119-620-026	250 STRANAHAH CIR	Residential	19.55	0.00	19.54

**City of Clayton**  
**Community Facilities District 2006-1**  
**Downtown Park Operation and Maintenance Tax**  
**Fiscal Year 2015/16 Special Tax Roll**

<b>APN</b>	<b>Situs Address</b>	<b>Class</b>	<b>Maximum Special Tax (1)</b>	<b>Non-Residential Levy (2)</b>	<b>Residential Levy (2)</b>
119-620-027	252 STRANAHAH CIR	Residential	19.55	0.00	19.54
119-620-028	254 STRANAHAH CIR	Residential	19.55	0.00	19.54
119-620-029	256 STRANAHAH CIR	Residential	19.55	0.00	19.54
119-620-030	258 STRANAHAH CIR	Residential	19.55	0.00	19.54
119-620-031	260 STRANAHAH CIR	Residential	19.55	0.00	19.54
119-620-032	262 STRANAHAH CIR	Residential	19.55	0.00	19.54
119-620-033	264 STRANAHAH CIR	Residential	19.55	0.00	19.54
119-620-034	266 STRANAHAH CIR	Residential	19.55	0.00	19.54
119-620-035	268 STRANAHAH CIR	Residential	19.55	0.00	19.54
119-620-036	270 STRANAHAH CIR	Residential	19.55	0.00	19.54
119-620-037	272 STRANAHAH CIR	Residential	19.55	0.00	19.54
119-620-038	274 STRANAHAH CIR	Residential	19.55	0.00	19.54
119-620-039	276 STRANAHAH CIR	Residential	19.55	0.00	19.54
119-620-040	278 STRANAHAH CIR	Residential	19.55	0.00	19.54
119-620-041	280 STRANAHAH CIR	Residential	19.55	0.00	19.54
119-620-042	282 STRANAHAH CIR	Residential	19.55	0.00	19.54
119-620-043	263 STRANAHAH CIR	Residential	19.55	0.00	19.54
119-620-044	261 STRANAHAH CIR	Residential	19.55	0.00	19.54
119-620-045	257 STRANAHAH CIR	Residential	19.55	0.00	19.54
119-620-046	251 STRANAHAH CIR	Residential	19.55	0.00	19.54
119-620-047	249 STRANAHAH CIR	Residential	19.55	0.00	19.54
119-620-048	247 STRANAHAH CIR	Residential	19.55	0.00	19.54
119-620-049	245 STRANAHAH CIR	Residential	19.55	0.00	19.54
119-620-050	243 STRANAHAH CIR	Residential	19.55	0.00	19.54
119-620-051	227 STRANAHAH CIR	Residential	19.55	0.00	19.54
119-620-052	225 STRANAHAH CIR	Residential	19.55	0.00	19.54
119-620-053	223 STRANAHAH CIR	Residential	19.55	0.00	19.54
119-620-054	221 STRANAHAH CIR	Residential	19.55	0.00	19.54
119-630-003	22 SEMINARY RIDGE PL	Residential	19.55	0.00	19.54
119-630-004	18 SEMINARY RIDGE PL	Residential	19.55	0.00	19.54
119-630-005	14 SEMINARY RIDGE PL	Residential	19.55	0.00	19.54
119-630-006	10 SEMINARY RIDGE PL	Residential	19.55	0.00	19.54
119-630-008	15 SEMINARY RIDGE PL	Residential	19.55	0.00	19.54
119-630-009	19 SEMINARY RIDGE PL	Residential	19.55	0.00	19.54
119-630-010	23 SEMINARY RIDGE PL	Residential	19.55	0.00	19.54
119-630-012	27 SEMINARY RIDGE PL	Residential	19.55	0.00	19.54
119-630-013	26 SEMINARY RIDGE PL	Residential	19.55	0.00	19.54
119-630-014	9 SEMINARY RIDGE PL	Residential	19.55	0.00	19.54
119-640-001	6 SEMINARY RIDGE PL	Residential	19.55	0.00	19.54
119-640-004	7 PROMONTORY PL	Residential	19.55	0.00	19.54
119-640-010	16 PROMONTORY PL	Residential	19.55	0.00	19.54
119-640-011	12 PROMONTORY DR	Residential	19.55	0.00	19.54
119-640-012	8 PROMONTORY PL	Residential	19.55	0.00	19.54
119-640-013	4 PROMONTORY PL	Residential	19.55	0.00	19.54
119-640-016	2 SEMINARY RIDGE PL	Residential	19.55	0.00	19.54
119-640-017	3 SEMINARY RIDGE PL	Residential	19.55	0.00	19.54
119-640-018	11 PROMONTORY PL	Residential	19.55	0.00	19.54
119-640-019	17 PROMONTORY PL	Residential	19.55	0.00	19.54
119-640-020	21 PROMONTORY PL	Residential	19.55	0.00	19.54
119-640-021	24 PROMONTORY PL	Residential	19.55	0.00	19.54
119-640-022	20 PROMONTORY PL	Residential	19.55	0.00	19.54
119-640-023	5 SEMINARY RIDGE PL	Residential	19.55	0.00	19.54
120-011-001	5834 CLAYTON RD	Residential	19.55	0.00	19.54
120-011-002	5836 CLAYTON RD	Residential	19.55	0.00	19.54
120-011-004	5845 VERNA WAY	Residential	19.55	0.00	19.54
120-011-005	5839 VERNA WAY	Residential	19.55	0.00	19.54
120-011-006	5833 VERNA WAY	Residential	19.55	0.00	19.54
120-011-007	5838 CLAYTON RD	Residential	19.55	0.00	19.54
120-012-001	5832 VERNA WAY	Residential	19.55	0.00	19.54

**City of Clayton**  
**Community Facilities District 2006-1**  
**Downtown Park Operation and Maintenance Tax**  
**Fiscal Year 2015/16 Special Tax Roll**

APN	Situs Address	Class	Maximum Special Tax (1)	Non-Residential Levy (2)	Residential Levy (2)
120-012-002	5838 VERNA WAY	Residential	19.55	0.00	19.54
120-012-003	5844 VERNA WAY	Residential	19.55	0.00	19.54
120-012-004	5841 FOUR OAKS LN	Residential	19.55	0.00	19.54
120-012-005	5835 FOUR OAKS LN	Residential	19.55	0.00	19.54
120-013-001	5826 FOUR OAKS LN	Residential	19.55	0.00	19.54
120-013-002	5832 FOUR OAKS LN	Residential	19.55	0.00	19.54
120-013-003	5838 FOUR OAKS LN	Residential	19.55	0.00	19.54
120-013-004	5839 PINE HOLLOW RD	Residential	19.55	0.00	19.54
120-013-007	5833 PINE HOLLOW RD	Residential	19.55	0.00	19.54
120-013-008	5827 PINE HOLLOW RD	Residential	19.55	0.00	19.54
120-014-001	5869 PINE HOLLOW RD	Residential	19.55	0.00	19.54
120-014-002	5863 PINE HOLLOW RD	Residential	19.55	0.00	19.54
120-014-003	5857 PINE HOLLOW RD	Residential	19.55	0.00	19.54
120-014-004	5851 PINE HOLLOW RD	Residential	19.55	0.00	19.54
120-014-005	5850 FOUR OAKS LN	Residential	19.55	0.00	19.54
120-014-006	5856 FOUR OAKS LN	Residential	19.55	0.00	19.54
120-014-007	5862 FOUR OAKS LN	Residential	19.55	0.00	19.54
120-014-008	5868 FOUR OAKS LN	Residential	19.55	0.00	19.54
120-015-001	5869 FOUR OAKS LN	Residential	19.55	0.00	19.54
120-015-007	1212 MITCHELL CANYON RD	Residential	19.55	0.00	19.54
120-015-008	5843 FOUR OAKS LN	Residential	19.55	0.00	19.54
120-015-010	5887 MT ZION DR	Residential	19.55	0.00	19.54
120-015-011	CLAYTON RD	Residential	19.55	0.00	19.54
120-015-012	5860 CLAYTON RD	Residential	19.55	0.00	19.54
120-023-001	43 ATCHINSON STAGE RD	Residential	19.55	0.00	19.54
120-023-002	37 ATCHINSON STAGE RD	Residential	19.55	0.00	19.54
120-023-003	31 ATCHINSON STAGE RD	Residential	19.55	0.00	19.54
120-023-004	5760 VERNA WAY	Residential	19.55	0.00	19.54
120-024-001	1 ATCHINSON STAGE PL	Residential	19.55	0.00	19.54
120-024-002	7 ATCHINSON STAGE PL	Residential	19.55	0.00	19.54
120-024-003	13 ATCHINSON STAGE PL	Residential	19.55	0.00	19.54
120-024-004	20 ATCHINSON STAGE PL	Residential	19.55	0.00	19.54
120-024-005	26 ATCHINSON STAGE PL	Residential	19.55	0.00	19.54
120-024-006	32 ATCHINSON STAGE PL	Residential	19.55	0.00	19.54
120-024-007	67 NOTTINGHAM CIR	Residential	19.55	0.00	19.54
120-024-008	61 NOTTINGHAM CIR	Residential	19.55	0.00	19.54
120-024-009	55 NOTTINGHAM CIR	Residential	19.55	0.00	19.54
120-024-010	49 NOTTINGHAM CIR	Residential	19.55	0.00	19.54
120-024-011	43 NOTTINGHAM CIR	Residential	19.55	0.00	19.54
120-025-001	56 NOTTINGHAM CIR	Residential	19.55	0.00	19.54
120-025-002	62 NOTTINGHAM CIR	Residential	19.55	0.00	19.54
120-025-003	68 NOTTINGHAM CIR	Residential	19.55	0.00	19.54
120-025-004	74 NOTTINGHAM CIR	Residential	19.55	0.00	19.54
120-025-005	80 NOTTINGHAM CIR	Residential	19.55	0.00	19.54
120-025-006	5803 PINE HOLLOW RD	Residential	19.55	0.00	19.54
120-025-007	5809 PINE HOLLOW RD	Residential	19.55	0.00	19.54
120-025-008	5815 PINE HOLLOW RD	Residential	19.55	0.00	19.54
120-025-009	5821 PINE HOLLOW RD	Residential	19.55	0.00	19.54
120-031-001	5757 VERNA WAY	Residential	19.55	0.00	19.54
120-031-002	25 ATCHINSON STAGE RD	Residential	19.55	0.00	19.54
120-031-003	19 ATCHINSON STAGE RD	Residential	19.55	0.00	19.54
120-031-004	13 ATCHINSON STAGE RD	Residential	19.55	0.00	19.54
120-031-005	7 ATCHINSON STAGE RD	Residential	19.55	0.00	19.54
120-031-006	68 NOTTINGHAM PL	Residential	19.55	0.00	19.54
120-031-007	74 NOTTINGHAM PL	Residential	19.55	0.00	19.54
120-031-008	80 NOTTINGHAM PL	Residential	19.55	0.00	19.54
120-031-009	86 NOTTINGHAM PL	Residential	19.55	0.00	19.54
120-031-010	1 NOTTINGHAM PL	Residential	19.55	0.00	19.54
120-031-011	7 NOTTINGHAM PL	Residential	19.55	0.00	19.54



**City of Clayton**  
**Community Facilities District 2006-1**  
**Downtown Park Operation and Maintenance Tax**  
**Fiscal Year 2015/16 Special Tax Roll**

APN	Situs Address	Class	Maximum Special Tax (1)	Non-Residential Levy (2)	Residential Levy (2)
120-031-012	15 NOTTINGHAM PL	Residential	19.55	0.00	19.54
120-031-013	19 NOTTINGHAM PL	Residential	19.55	0.00	19.54
120-031-014	25 NOTTINGHAM PL	Residential	19.55	0.00	19.54
120-031-017	43 NOTTINGHAM PL	Residential	19.55	0.00	19.54
120-031-018	50 NOTTINGHAM PL	Residential	19.55	0.00	19.54
120-031-019	56 NOTTINGHAM PL	Residential	19.55	0.00	19.54
120-031-020	62 NOTTINGHAM PL	Residential	19.55	0.00	19.54
120-031-021	1 NOTTINGHAM WAY	Residential	19.55	0.00	19.54
120-031-022	1 ATCHINSON STAGE RD	Residential	19.55	0.00	19.54
120-031-023	37 NOTTINGHAM PL	Residential	19.55	0.00	19.54
120-031-024	31 NOTTINGHAM PL	Residential	19.55	0.00	19.54
120-032-001	2 NOTTINGHAM CIR	Residential	19.55	0.00	19.54
120-032-002	8 NOTTINGHAM CIR	Residential	19.55	0.00	19.54
120-032-003	14 NOTTINGHAM CIR	Residential	19.55	0.00	19.54
120-032-004	20 NOTTINGHAM CIR	Residential	19.55	0.00	19.54
120-032-005	26 NOTTINGHAM CIR	Residential	19.55	0.00	19.54
120-032-006	32 NOTTINGHAM CIR	Residential	19.55	0.00	19.54
120-032-007	38 NOTTINGHAM CIR	Residential	19.55	0.00	19.54
120-032-008	44 NOTTINGHAM CIR	Residential	19.55	0.00	19.54
120-032-009	50 NOTTINGHAM CIR	Residential	19.55	0.00	19.54
120-033-001	37 NOTTINGHAM CIR	Residential	19.55	0.00	19.54
120-033-002	31 NOTTINGHAM CIR	Residential	19.55	0.00	19.54
120-033-003	25 NOTTINGHAM CIR	Residential	19.55	0.00	19.54
120-033-004	19 NOTTINGHAM CIR	Residential	19.55	0.00	19.54
120-033-005	13 NOTTINGHAM CIR	Residential	19.55	0.00	19.54
120-033-006	7 NOTTINGHAM CIR	Residential	19.55	0.00	19.54
120-033-007	1 NOTTINGHAM CIR	Residential	19.55	0.00	19.54
120-033-008	1 ATCHINSON STAGE CT	Residential	19.55	0.00	19.54
120-033-009	7 ATCHINSON STAGE CT	Residential	19.55	0.00	19.54
120-033-010	13 ATCHINSON STAGE CT	Residential	19.55	0.00	19.54
120-033-011	20 ATCHINSON STAGE CT	Residential	19.55	0.00	19.54
120-033-012	26 ATCHINSON STAGE CT	Residential	19.55	0.00	19.54
120-033-013	32 ATCHINSON STAGE CT	Residential	19.55	0.00	19.54
120-041-001	5701 VERNA WAY	Residential	19.55	0.00	19.54
120-041-002	5711 VERNA WAY	Residential	19.55	0.00	19.54
120-042-001	1360 LYDIA LN	Residential	19.55	0.00	19.54
120-042-002	5727 VERNA WAY	Residential	19.55	0.00	19.54
120-042-003	5733 VERNA WAY	Residential	19.55	0.00	19.54
120-042-004	5739 VERNA WAY	Residential	19.55	0.00	19.54
120-042-005	5745 VERNA WAY	Residential	19.55	0.00	19.54
120-042-006	5751 VERNA WAY	Residential	19.55	0.00	19.54
120-043-001	5700 VERNA WAY	Residential	19.55	0.00	19.54
120-043-003	5706 VERNA WAY	Residential	19.55	0.00	19.54
120-043-007	5748 VERNA WAY	Residential	19.55	0.00	19.54
120-043-009	5754 VERNA WAY	Residential	19.55	0.00	19.54
120-043-013	27 GIBSON LN	Residential	19.55	0.00	19.54
120-043-014	21 GIBSON LN	Residential	19.55	0.00	19.54
120-043-015	5651 PINE HOLLOW RD	Residential	19.55	0.00	19.54
120-043-021	5730 VERNA WAY	Residential	19.55	0.00	19.54
120-043-022	5736 VERNA WAY	Residential	19.55	0.00	19.54
120-043-026	1 PARDI LN	Residential	19.55	0.00	19.54
120-043-027	3 PARDI LN	Residential	19.55	0.00	19.54
120-043-028	5 PARDI LN	Residential	19.55	0.00	19.54
120-043-029	7 PARDI LN	Residential	19.55	0.00	19.54
120-043-030	8 PARDI LN	Residential	19.55	0.00	19.54
120-043-031	6 PARDI LN	Residential	19.55	0.00	19.54
120-043-032	4 PARDI LN	Residential	19.55	0.00	19.54
120-043-033	2 PARDI LN	Residential	19.55	0.00	19.54
120-043-034	5715 PINE HOLLOW RD	Residential	19.55	0.00	19.54

**City of Clayton**  
**Community Facilities District 2006-1**  
**Downtown Park Operation and Maintenance Tax**  
**Fiscal Year 2015/16 Special Tax Roll**

APN	Situs Address	Class	Maximum Special Tax (1)	Non-Residential Levy (2)	Residential Levy (2)
120-043-035	5709 PINE HOLLOW RD	Residential	19.55	0.00	19.54
120-043-037		Residential	19.56	0.00	19.56
120-043-038		Residential	19.56	0.00	19.56
120-051-003	1390 LYDIA LN	Residential	19.55	0.00	19.54
120-051-004	1400 LYDIA LN	Residential	19.55	0.00	19.54
120-051-005	1410 LYDIA LN	Residential	19.55	0.00	19.54
120-051-006	1420 LYDIA LN	Residential	19.55	0.00	19.54
120-051-007	1430 LYDIA LN	Residential	19.55	0.00	19.54
120-051-008	1440 LYDIA LN	Residential	19.55	0.00	19.54
120-051-009	1450 LYDIA LN	Residential	19.55	0.00	19.54
120-051-010	1470 LYDIA LN	Residential	19.55	0.00	19.54
120-051-011	5720 CLAYTON RD	Residential	19.55	0.00	19.54
120-051-012	1370 LYDIA LN	Residential	19.55	0.00	19.54
120-051-013	1380 LYDIA LN	Residential	19.55	0.00	19.54
120-052-003	1481 LYDIA LN	Residential	19.55	0.00	19.54
120-052-004	1471 LYDIA LN	Residential	19.55	0.00	19.54
120-052-005	1461 LYDIA LN	Residential	19.55	0.00	19.54
120-052-006	1451 LYDIA LN	Residential	19.55	0.00	19.54
120-052-007	1441 LYDIA LN	Residential	19.55	0.00	19.54
120-052-008	1431 LYDIA LN	Residential	19.55	0.00	19.54
120-052-009	1421 LYDIA LN	Residential	19.55	0.00	19.54
120-052-010	1411 LYDIA LN	Residential	19.55	0.00	19.54
120-052-011	1401 LYDIA LN	Residential	19.55	0.00	19.54
120-052-012	1391 LYDIA LN	Residential	19.55	0.00	19.54
120-052-015	1381 LYDIA LN	Residential	19.55	0.00	19.54
120-052-016	1371 LYDIA LN	Residential	19.55	0.00	19.54
120-052-017	1491 LYDIA LN	Residential	19.55	0.00	19.54
120-052-018	5694 CLAYTON RD	Residential	19.55	0.00	19.54
120-101-001	1492 EL CAMINO DR	Residential	19.55	0.00	19.54
120-101-002	1492 YOSEMITE CIR	Residential	19.55	0.00	19.54
120-101-003	1486 YOSEMITE CIR	Residential	19.55	0.00	19.54
120-101-004	1480 YOSEMITE CIR	Residential	19.55	0.00	19.54
120-101-005	1474 YOSEMITE CIR	Residential	19.55	0.00	19.54
120-101-006	1468 YOSEMITE CIR	Residential	19.55	0.00	19.54
120-101-007	1462 YOSEMITE CIR	Residential	19.55	0.00	19.54
120-101-008	1456 YOSEMITE CIR	Residential	19.55	0.00	19.54
120-101-009	1450 YOSEMITE CIR	Residential	19.55	0.00	19.54
120-101-010	1444 YOSEMITE CIR	Residential	19.55	0.00	19.54
120-101-011	1438 YOSEMITE CIR	Residential	19.55	0.00	19.54
120-101-012	1432 YOSEMITE CIR	Residential	19.55	0.00	19.54
120-101-013	1426 YOSEMITE CIR	Residential	19.55	0.00	19.54
120-101-014	1418 YOSEMITE CIR	Residential	19.55	0.00	19.54
120-101-015	1396 YOSEMITE CIR	Residential	19.55	0.00	19.54
120-102-001	5620 CALISTOGA WAY	Residential	19.55	0.00	19.54
120-102-002	5614 CALISTOGA WAY	Residential	19.55	0.00	19.54
120-102-003	5608 CALISTOGA WAY	Residential	19.55	0.00	19.54
120-102-004	1394 EL CAMINO DR	Residential	19.55	0.00	19.54
120-103-001	1395 EL CAMINO DR	Residential	19.55	0.00	19.54
120-103-002	1421 EL CAMINO DR	Residential	19.55	0.00	19.54
120-103-003	1427 EL CAMINO DR	Residential	19.55	0.00	19.54
120-103-004	1433 EL CAMINO DR	Residential	19.55	0.00	19.54
120-104-001	1445 EL CAMINO DR	Residential	19.55	0.00	19.54
120-104-002	1451 EL CAMINO DR	Residential	19.55	0.00	19.54
120-104-003	1457 EL CAMINO DR	Residential	19.55	0.00	19.54
120-104-004	1463 EL CAMINO DR	Residential	19.55	0.00	19.54
120-104-005	1469 EL CAMINO DR	Residential	19.55	0.00	19.54
120-104-006	1475 EL CAMINO DR	Residential	19.55	0.00	19.54
120-104-007	1481 EL CAMINO DR	Residential	19.55	0.00	19.54
120-104-008	1487 EL CAMINO DR	Residential	19.55	0.00	19.54

**City of Clayton**  
**Community Facilities District 2006-1**  
**Downtown Park Operation and Maintenance Tax**  
**Fiscal Year 2015/16 Special Tax Roll**

<b>APN</b>	<b>Situs Address</b>	<b>Class</b>	<b>Maximum Special Tax (1)</b>	<b>Non-Residential Levy (2)</b>	<b>Residential Levy (2)</b>
120-104-010	1493 EL CAMINO DR	Residential	19.55	0.00	19.54
120-105-001	5627 CALISTOGA WAY	Residential	19.55	0.00	19.54
120-105-002	1427 YOSEMITE CIR	Residential	19.55	0.00	19.54
120-105-003	1433 YOSEMITE CIR	Residential	19.55	0.00	19.54
120-105-004	1439 YOSEMITE CIR	Residential	19.55	0.00	19.54
120-105-005	1445 YOSEMITE CIR	Residential	19.55	0.00	19.54
120-105-006	1451 YOSEMITE CIR	Residential	19.55	0.00	19.54
120-105-007	1463 YOSEMITE CIR	Residential	19.55	0.00	19.54
120-105-008	1475 YOSEMITE CIR	Residential	19.55	0.00	19.54
120-105-009	1481 YOSEMITE CIR	Residential	19.55	0.00	19.54
120-105-010	1493 YOSEMITE CIR	Residential	19.55	0.00	19.54
120-105-011	1468 EL CAMINO DR	Residential	19.55	0.00	19.54
120-105-012	1462 EL CAMINO DR	Residential	19.55	0.00	19.54
120-105-013	5607 LASSEN CT	Residential	19.55	0.00	19.54
120-105-014	5615 LASSEN CT	Residential	19.55	0.00	19.54
120-105-015	5614 LASSEN CT	Residential	19.55	0.00	19.54
120-105-016	5606 LASSEN CT	Residential	19.55	0.00	19.54
120-105-017	5600 LASSEN CT	Residential	19.55	0.00	19.54
120-105-018	5605 SHASTA CT	Residential	19.55	0.00	19.54
120-105-019	5611 SHASTA CT	Residential	19.55	0.00	19.54
120-105-020	5617 SHASTA CT	Residential	19.55	0.00	19.54
120-105-021	5616 SHASTA CT	Residential	19.55	0.00	19.54
120-105-022	5610 SHASTA CT	Residential	19.55	0.00	19.54
120-105-023	5604 SHASTA CT	Residential	19.55	0.00	19.54
120-105-024	1426 EL CAMINO DR	Residential	19.55	0.00	19.54
120-105-025	5609 CALISTOGA WAY	Residential	19.55	0.00	19.54
120-105-026	5615 CALISTOGA WAY	Residential	19.55	0.00	19.54
120-111-001	1390 YOSEMITE CIR	Residential	19.55	0.00	19.54
120-111-002	1384 YOSEMITE CIR	Residential	19.55	0.00	19.54
120-111-003	1378 YOSEMITE CIR	Residential	19.55	0.00	19.54
120-111-004	1372 YOSEMITE CIR	Residential	19.55	0.00	19.54
120-111-005	1366 YOSEMITE CIR	Residential	19.55	0.00	19.54
120-111-006	1360 YOSEMITE CIR	Residential	19.55	0.00	19.54
120-112-001	1348 YOSEMITE CIR	Residential	19.55	0.00	19.54
120-112-002	1342 YOSEMITE CIR	Residential	19.55	0.00	19.54
120-112-003	1336 YOSEMITE CIR	Residential	19.55	0.00	19.54
120-112-004	1330 YOSEMITE CIR	Residential	19.55	0.00	19.54
120-112-005	1324 YOSEMITE CIR	Residential	19.55	0.00	19.54
120-112-006	1310 EL CAMINO DR	Residential	19.55	0.00	19.54
120-112-007	5639 PINE HOLLOW RD	Residential	19.55	0.00	19.54
120-112-008	5645 PINE HOLLOW RD	Residential	19.55	0.00	19.54
120-113-001	1317 EL CAMINO DR	Residential	19.55	0.00	19.54
120-113-002	5592 YOSEMITE CT	Residential	19.55	0.00	19.54
120-113-003	5586 YOSEMITE CT	Residential	19.55	0.00	19.54
120-113-004	5580 YOSEMITE CT	Residential	19.55	0.00	19.54
120-113-005	5581 YOSEMITE CT	Residential	19.55	0.00	19.54
120-113-006	5587 YOSEMITE CT	Residential	19.55	0.00	19.54
120-113-007	1329 EL CAMINO DR	Residential	19.55	0.00	19.54
120-113-008	1335 EL CAMINO DR	Residential	19.55	0.00	19.54
120-113-009	1341 EL CAMINO DR	Residential	19.55	0.00	19.54
120-113-010	5590 MICHIGAN BLVD	Residential	19.55	0.00	19.54
120-114-001	5591 MICHIGAN BLVD	Residential	19.55	0.00	19.54
120-114-002	1353 EL CAMINO DR	Residential	19.55	0.00	19.54
120-114-003	1359 EL CAMINO DR	Residential	19.55	0.00	19.54
120-114-004	1365 EL CAMINO DR	Residential	19.55	0.00	19.54
120-114-005	1371 EL CAMINO DR	Residential	19.55	0.00	19.54
120-114-006	1377 EL CAMINO DR	Residential	19.55	0.00	19.54
120-114-007	1383 EL CAMINO DR	Residential	19.55	0.00	19.54
120-114-008	1389 EL CAMINO DR	Residential	19.55	0.00	19.54

**City of Clayton**  
**Community Facilities District 2006-1**  
**Downtown Park Operation and Maintenance Tax**  
**Fiscal Year 2015/16 Special Tax Roll**

APN	Situs Address	Class	Maximum Special Tax (1)	Non-Residential Levy (2)	Residential Levy (2)
120-115-001	1388 EL CAMINO DR	Residential	19.55	0.00	19.54
120-115-002	5593 CORONADO CT	Residential	19.55	0.00	19.54
120-115-003	5599 CORONADO CT	Residential	19.55	0.00	19.54
120-115-004	5600 CORONADO CT	Residential	19.55	0.00	19.54
120-115-005	5594 CORONADO CT	Residential	19.55	0.00	19.54
120-115-006	1376 EL CAMINO DR	Residential	19.55	0.00	19.54
120-115-007	1366 EL CAMINO DR	Residential	19.55	0.00	19.54
120-115-008	5591 REDONDO CT	Residential	19.55	0.00	19.54
120-115-009	5595 REDONDO CT	Residential	19.55	0.00	19.54
120-115-010	5594 REDONDO CT	Residential	19.55	0.00	19.54
120-115-011	1352 EL CAMINO DR	Residential	19.55	0.00	19.54
120-115-012	1346 EL CAMINO DR	Residential	19.55	0.00	19.54
120-115-013	1342 EL CAMINO DR	Residential	19.55	0.00	19.54
120-115-014	1336 EL CAMINO DR	Residential	19.55	0.00	19.54
120-115-015	1330 EL CAMINO DR	Residential	19.55	0.00	19.54
120-115-016	1333 YOSEMITE CIR	Residential	19.55	0.00	19.54
120-115-017	1345 YOSEMITE CIR	Residential	19.55	0.00	19.54
120-115-018	1351 YOSEMITE CIR	Residential	19.55	0.00	19.54
120-115-019	1361 YOSEMITE DR	Residential	19.55	0.00	19.54
120-115-020	1367 YOSEMITE CIR	Residential	19.55	0.00	19.54
120-115-021	1373 YOSEMITE CIR	Residential	19.55	0.00	19.54
120-115-022	1379 YOSEMITE CIR	Residential	19.55	0.00	19.54
120-115-023	1385 YOSEMITE CIR	Residential	19.55	0.00	19.54
120-115-024	1391 YOSEMITE CIR	Residential	19.55	0.00	19.54
121-081-001	5824 PINE HOLLOW RD	Residential	19.55	0.00	19.54
121-081-002	1072 PANADERO WAY	Residential	19.55	0.00	19.54
121-081-003	1066 PANADERO WAY	Residential	19.55	0.00	19.54
121-081-004	1060 PANADERO CT	Residential	19.55	0.00	19.54
121-081-006	1048 PANADERO CT	Residential	19.55	0.00	19.54
121-081-007	1042 PANADERO CT	Residential	19.55	0.00	19.54
121-081-008	1036 PANADERO CT	Residential	19.55	0.00	19.54
121-081-009	1030 PANADERO CT	Residential	19.55	0.00	19.54
121-081-010	1018 PANADERO WAY	Residential	19.55	0.00	19.54
121-081-011	1012 PANADERO WAY	Residential	19.55	0.00	19.54
121-081-014	5825 DEL TRIGO LN	Residential	19.55	0.00	19.54
121-081-015	5831 DEL TRIGO LN	Residential	19.55	0.00	19.54
121-081-016	5837 DEL TRIGO LN	Residential	19.55	0.00	19.54
121-081-017	1007 MITCHELL CANYON RD	Residential	19.55	0.00	19.54
121-081-018	1013 MITCHELL CANYON RD	Residential	19.55	0.00	19.54
121-081-019	1019 MITCHELL CANYON RD	Residential	19.55	0.00	19.54
121-081-022	5819 DEL TRIGO LN	Residential	19.55	0.00	19.54
121-081-023	1000 PANADERO WAY	Residential	19.55	0.00	19.54
121-081-026	1054 PANADERO CT	Residential	19.55	0.00	19.54
121-081-027	1025 MITCHELL CANYON RD	Residential	19.55	0.00	19.54
121-081-028	5840 PINE HOLLOW RD	Residential	19.55	0.00	19.54
121-081-029	1031 MITCHELL CANYON RD	Residential	19.55	0.00	19.54
121-082-001	999 MITCHELL CANYON RD	Residential	19.55	0.00	19.54
121-082-002	5830 DEL TRIGO LN	Residential	19.55	0.00	19.54
121-082-003	5824 DEL TRIGO LN	Residential	19.55	0.00	19.54
121-082-004	5818 DEL TRIGO LN	Residential	19.55	0.00	19.54
121-082-005	5812 DEL TRIGO LN	Residential	19.55	0.00	19.54
121-082-006	5806 DEL TRIGO LN	Residential	19.55	0.00	19.54
121-082-009	1 RHINE CT	Residential	19.55	0.00	19.54
121-082-010	7 RHINE CT	Residential	19.55	0.00	19.54
121-082-011	11 RHINE CT	Residential	19.55	0.00	19.54
121-082-012	17 RHINE CT	Residential	19.55	0.00	19.54
121-082-013	23 RHINE CT	Residential	19.55	0.00	19.54
121-082-014	29 RHINE CT	Residential	19.55	0.00	19.54
121-082-015	35 RHINE CT	Residential	19.55	0.00	19.54

**City of Clayton**  
**Community Facilities District 2006-1**  
**Downtown Park Operation and Maintenance Tax**  
**Fiscal Year 2015/16 Special Tax Roll**

APN	Situs Address	Class	Maximum Special Tax (1)	Non-Residential Levy (2)	Residential Levy (2)
121-082-016	30 RHINE CT	Residential	19.55	0.00	19.54
121-082-017	24 RHINE CT	Residential	19.55	0.00	19.54
121-082-018	18 RHINE CT	Residential	19.55	0.00	19.54
121-082-019	12 GOETHALS CT	Residential	19.55	0.00	19.54
121-082-020	10 GOETHALS CT	Residential	19.55	0.00	19.54
121-082-021	8 GOETHALS CT	Residential	19.55	0.00	19.54
121-082-022	6 GOETHALS CT	Residential	19.55	0.00	19.54
121-082-023	4 RHINE CT	Residential	19.55	0.00	19.54
121-082-024	961 MITCHELL CANYON RD	Residential	19.55	0.00	19.54
121-083-001	5807 DEL TRIGO LN	Residential	19.55	0.00	19.54
121-083-002	1007 PANADERO WAY	Residential	19.55	0.00	19.54
121-083-003	1013 PANADERO WAY	Residential	19.55	0.00	19.54
121-083-004	1019 PANADERO WAY	Residential	19.55	0.00	19.54
121-083-005	1025 PANADERO WAY	Residential	19.55	0.00	19.54
121-083-006	1031 PANADERO WAY	Residential	19.55	0.00	19.54
121-083-008	5800 PINE HOLLOW RD	Residential	19.55	0.00	19.54
121-083-009	5806 PINE HOLLOW RD	Residential	19.55	0.00	19.54
121-083-010	1065 PANADERO WAY	Residential	19.55	0.00	19.54
121-090-001	3 HERRIMAN CT	Residential	19.55	0.00	19.54
121-090-002	9 HERRIMAN CT	Residential	19.55	0.00	19.54
121-090-003	15 HERRIMAN CT	Residential	19.55	0.00	19.54
121-090-004	21 HERRIMAN CT	Residential	19.55	0.00	19.54
121-090-005	27 HERRIMAN CT	Residential	19.55	0.00	19.54
121-090-006	33 HERRIMAN CT	Residential	19.55	0.00	19.54
121-090-010	835 MITCHELL CANYON RD	Residential	19.55	0.00	19.54
121-090-011	MITCHELL CANYON RD	Residential	19.55	0.00	19.54
121-090-012	895 MITCHELL CANYON RD	Residential	19.55	0.00	19.54
121-090-016	MITCHELL CANYON RD	Residential	19.55	0.00	19.54
121-090-019	28 HERRIMAN CT	Residential	19.55	0.00	19.54
121-090-020	10 HERRIMAN CT	Residential	19.55	0.00	19.54
121-090-021	4 HERRIMAN CT	Residential	19.55	0.00	19.54
121-170-001	5849 MITCHELL CANYON CT	Residential	19.55	0.00	19.54
121-170-002	5843 MITCHELL CANYON CT	Residential	19.55	0.00	19.54
121-170-003	5837 MITCHELL CANYON CT	Residential	19.55	0.00	19.54
121-170-004	5831 MITCHELL CANYON CT	Residential	19.55	0.00	19.54
121-170-005	5825 MITCHELL CANYON CT	Residential	19.55	0.00	19.54
121-170-006	5817 MITCHELL CANYON CT	Residential	19.55	0.00	19.54
121-170-007	5811 MITCHELL CANYON CT	Residential	19.55	0.00	19.54
121-170-008	5818 MITCHELL CANYON CT	Residential	19.55	0.00	19.54
121-170-009	5824 MITCHELL CANYON CT	Residential	19.55	0.00	19.54
121-170-010	5830 MITCHELL CANYON CT	Residential	19.55	0.00	19.54
121-170-011	5836 MITCHELL CANYON CT	Residential	19.55	0.00	19.54
121-170-012	5842 MITCHELL CANYON CT	Residential	19.55	0.00	19.54
121-170-013	5848 MITCHELL CANYON CT	Residential	19.55	0.00	19.54
121-170-014	5760 TAMARACK WAY	Residential	19.55	0.00	19.54
121-170-015	901 MITCHELL CANYON LN	Residential	19.55	0.00	19.54
121-170-017	896 MITCHELL CANYON LN	Residential	19.55	0.00	19.54
121-170-020	5770 TAMARACK WAY	Residential	19.55	0.00	19.54
121-170-021	5780 TAMARACK WAY	Residential	19.55	0.00	19.54
121-170-022	898 MITCHELL CANYON LN	Residential	19.55	0.00	19.54
121-170-023	910 MITCHELL CANYON LN	Residential	19.55	0.00	19.54
<b>Totals:</b>	<b>4,299 Parcels</b>		<b>\$123,048.95</b>	<b>\$44,007.90</b>	<b>\$79,000.26</b>

(1) Does not match levy amount due to rounding for County tax submittal purposes.

(2) Includes a rounding adjustment of (\$0.01) for County tax submittal purposes.